

**Winnebago County, IL  
GPS PROJECT 2000**

Station Name WIN07.2N-10.8E Station No. 0015

Section 35, Town 44 North, -Range 2 (East) West

Town of NE BOKFORD, County Winnebago, State Illinois

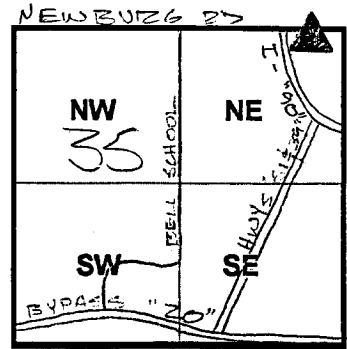
Observer D. MUENCH; Date of observation 10-25-2000

Order of Control 1<sup>ST</sup>  Meters  - Feet Zone: IL WEST

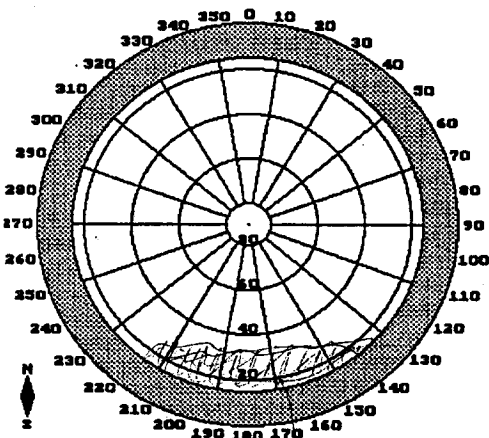
County Coordinates: N: 620960.223 LAT: 42 15 13.26040 N

H. Datum: NAD 83/91 E: 799297.633 LON: 88 57 47.88476 W

V. Datum: NAVD 88 ELEV: 249.390 ELLIP 216.040 GH '99 -33.35



Sky Plot



TREES

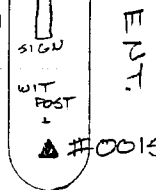
NORTH

Sketch

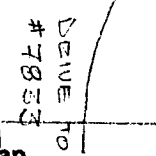
EXIT  
EXIT

ENT.  
ENT.

"TEBALA"



NEWBUZZ RD.



Not To Scale

Quad. Map

Photo No. \_\_\_\_\_

**DESCRIPTION:** POINT 0015 IS A STAINLESS STEEL ROD SET FLUSH W/ THE  
GEO IN A PVC HAND-HOLE. LOCATED ~28' N/O F. NEWBUZZ RD. ~200'  
E/O INTERSTATE HWY "30", IN THE MEDIAN BTW. THE ENTRANCE &  
EXIT DRIVES TO "TEBALA", ~25' E/O & THE "TEBALA" EXIT DRIVE,  
OPP. DRIVE TO #7833 SOUTH, ~1' S/O A LABSONITE WITNESS POST.