

Winnebago County, IL  
GPS PROJECT 2000

Station No. \_\_\_\_\_

Station Name WIN 12.2N-10.0E Station No. 128A

Section 34, Town 45 North, Range 2 (East) West

Town of Harlem, County Winnebago, State Illinois

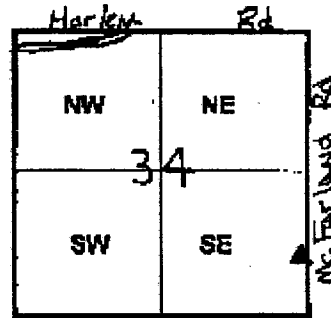
Observer F. Lindas; Date of observation 11/26/00

Order of Control 1<sup>ST</sup>  -Meters  -Feet Zone: IL WEST

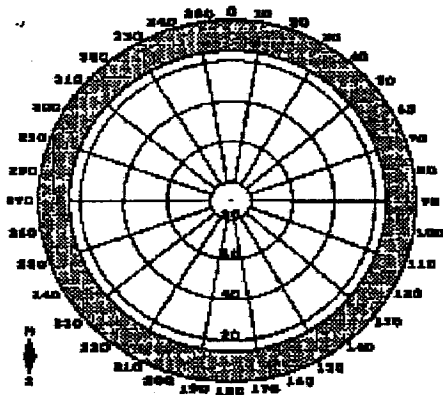
County Coordinates: N: 629433.404 LAT: 42 19 48.49632 N

H. Datum: NAD 83/97 E: 797826.838 LON: 88 58 46.88560 W

V. Datum: NAVD 88 ELEV: 279.510 ELLIP 246.070 GH '99 -33.44



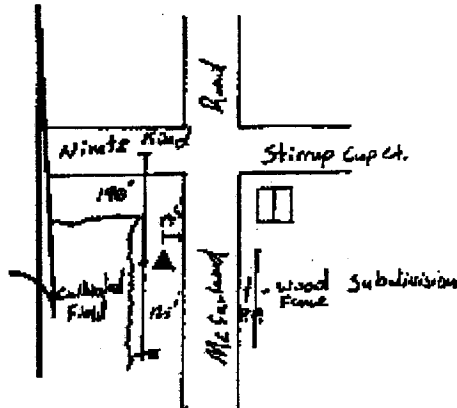
Sky Plot



Clear

Sketch

NORTH



Not To Scale

Quad. Map \_\_\_\_\_

Photo No. \_\_\_\_\_

DESCRIPTION: Station is a stainless steel rod in PVC pipe. Station is 190 feet South of Nineteen Road, 125 feet North of Fire hydrant, 17.5 feet West of the West of the West End of McFarland Road and 6.5 feet East of an orange concrete witness post.