

**Winnebago County, IL  
GPS PROJECT 2000**

Station Name WIN12.4N-07.6W Station No. 0111

Section 22, Town 27 North, Range 10 East / West

Town of Pecatonica, County Winnebago, State Illinois

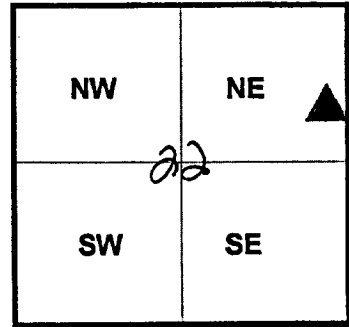
Observer C. Triloff; Date of observation 18 Oct. 2000

Order of Control 1<sup>ST</sup>  -Meters  - Feet Zone: IL WEST

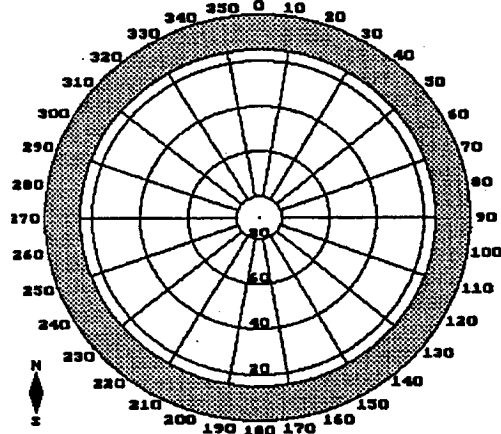
County Coordinates: N: 628745.584 LAT: 42 19 37.13660 N

H. Datum: NAD 83/91 E: 769571.314 LON: 89 19 21.23958 W

V. Datum: NAVD 88 ELEV: 235.380 ELLIP 202.040 GH '99 -33.34

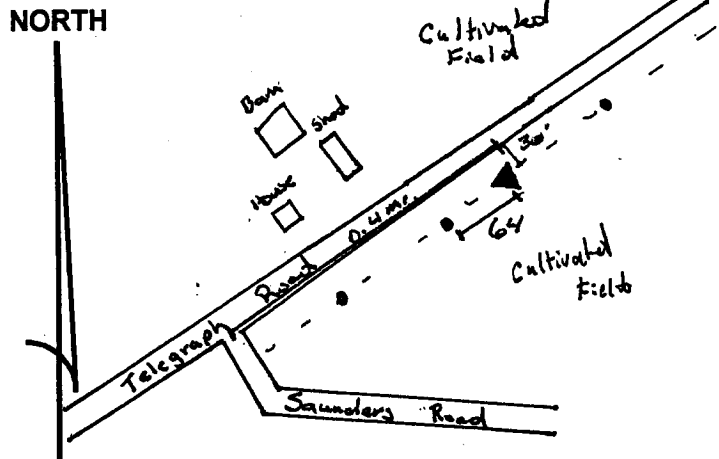


Sky Plot



*clear*

Sketch



Not To Scale

Quad. Map \_\_\_\_\_  
Photo No. \_\_\_\_\_

DESCRIPTION: Station is 0.4 miles NE of Saunders Road, 64 feet Northeast of utility pole, 30 feet Southeast of the Southeast EOP of Telegraph Road, and 1 foot North of an Orange Garsomite witness post.