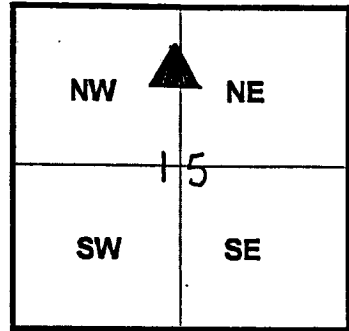


Station No. _____

**Winnebago County, IL
GPS PROJECT 2000**



Station Name WIN 19.3N-08.0W Station No. 108

Section 15, Town 28 North-Range 10 East/West

Town of Durand, County Winnebago, State Illinois

Observer E. Lindas; Date of observation 10/13/00

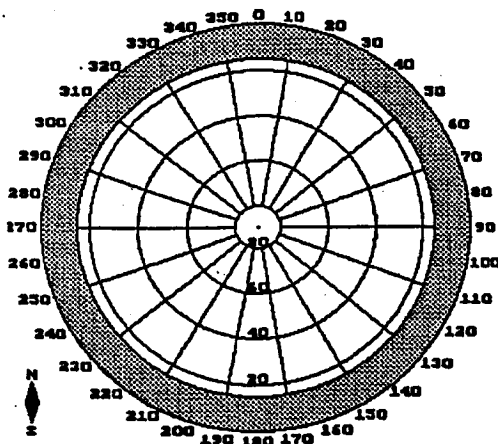
Order of Control 1ST -Meters - Feet Zone: IL WEST

County Coordinates: N: 639900.870 LAT: 42 25 38.92680 N

H. Datum: NAD 83/91 E: 768704.866 LON: 89 19 54.29527 W

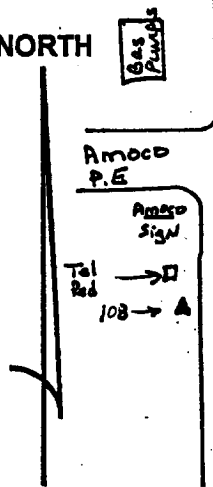
V. Datum: NAVD 88 ELEV: 242.510 ELLIP 209.020 GH '99 -33.49

Sky Plot



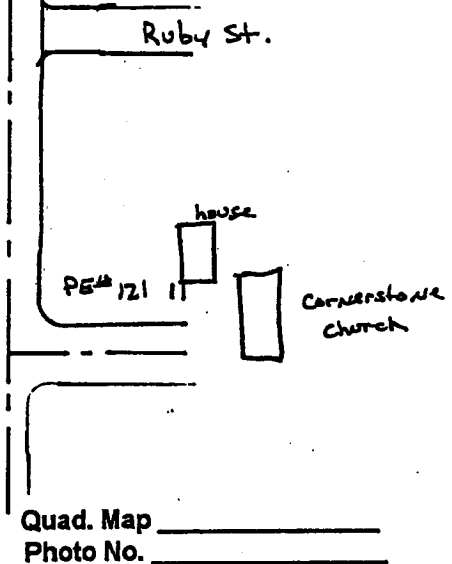
Clear

NORTH



Not To Scale

Sketch



Quad. Map _____

Photo No. _____

DESCRIPTION: Al Cap & Steel Rod located 0.05 mile South of Ruby St.; West of North edge of Bit at P.E # 121 11; 20' SE of tel. ped; 7' West of West edge of bit; Mon. @ ground level.