

**Winnebago County, IL
GPS PROJECT 2000**

Station Name WIN24.2N.08.DW A Station No. 106 A

Section 22, Town 29, North, Range 10 East / West

Town of Laona, County Winnebago, State Illinois

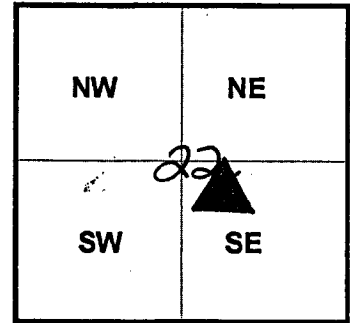
Observer C. Triloff; Date of observation 21 Nov. 2000

Order of Control 1ST -Meters - Feet Zone: 11 WEST

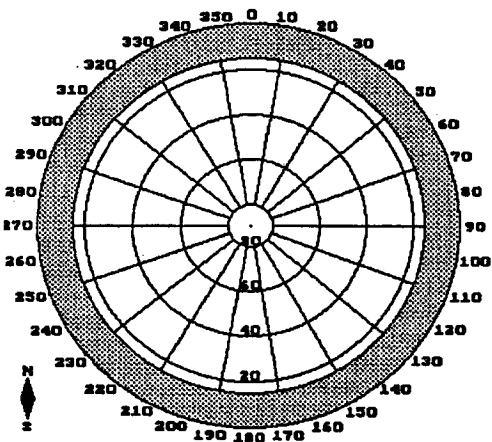
County Coordinates: N: 647901.281 LAT: 42 29 58.19334 N

H. Datum: NAD 83/91 E: 768710.071 LON: 89 19 50.62019 W

V. Datum: NAVD 88 ELEV: 235.290 ELLIP 201.680 GH '99 -33.61

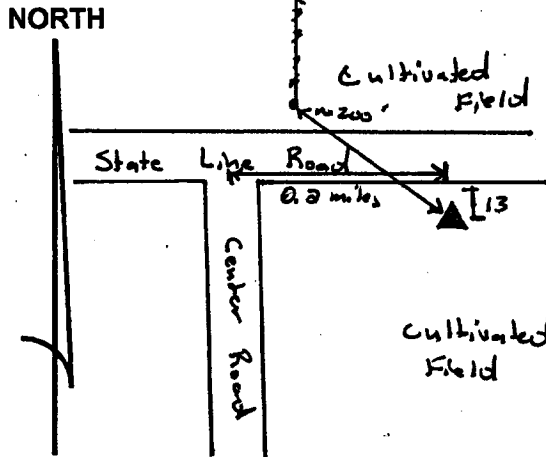


Sky Plot



Clear

Sketch



Not To Scale

Quad. Map _____
Photo No. _____

DESCRIPTION: Station is a stainless steel rod in PVC pipe. Station is 0.2 miles East of Center Road, 13 feet South of the South EOP of State Line Road, approximately 200 feet Southeast of a wood corner post of North / South fence line.