

**Winnebago County, IL  
GPS PROJECT 2000**

Station Name WIN 06.9N-04.9W A Station No. 104A

Section 18, Town 26 North, Range 11 (East) West

Town of Winnebago, County Winnebago, State Illinois

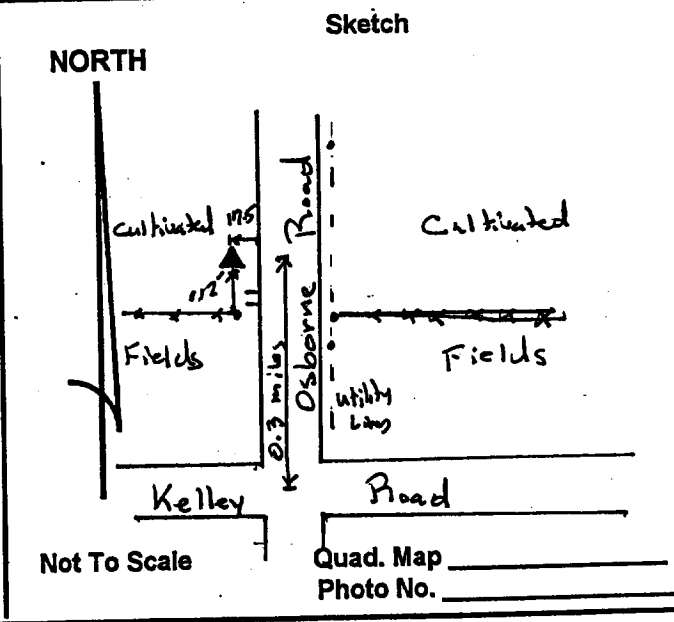
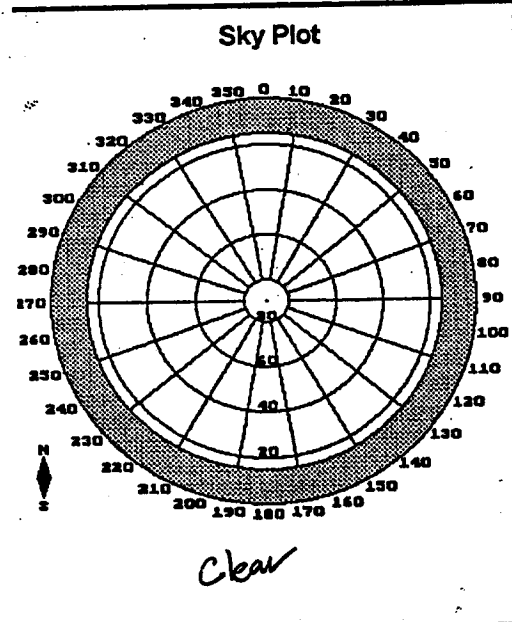
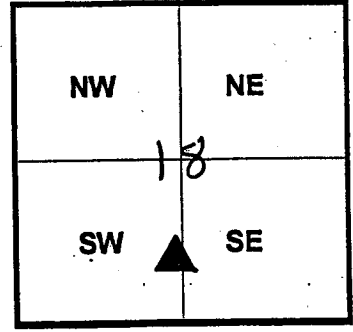
Observer C. Trelhoff; Date of observation 17 Nov. 2000

Order of Control 1<sup>ST</sup>  -Meters  - Feet Zone: IL WEST

County Coordinates: N: 620311.219 LAT: 42 15 02.34767 N

H. Datum: NAD 83/91 E: 773954.711 LON: 89 16 13.67926 W

V. Datum: NAVD 88 ELEV: 278.600 ELLIP 245.390 GH '99 -33.21



**DESCRIPTION:** Station is a stainless steel rod in PVC Pipe. Station is 0.3 miles North of Kelley Road, 17.5 feet West of Osborne Road, 112 feet North of Wood End post the East/West fence line, and 1 foot East of an Orange Carsonite witness post