

**Winnebago County, IL
GPS PROJECT 2000**

Station Name WIN 6.9N-4.9W Station No. 0104

Section 18, Town 26 North, Range 11 East / West

Town of Winnebago, County Winnebago, State Illinois

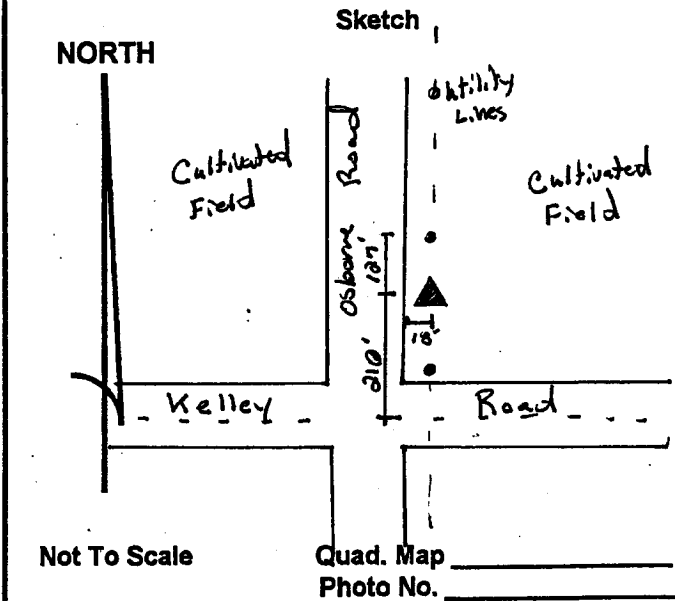
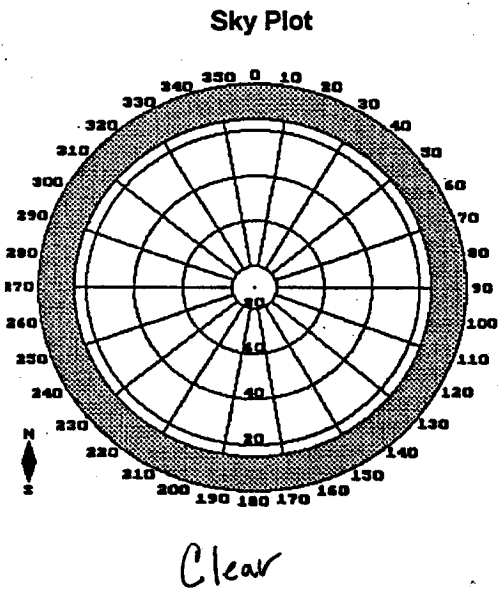
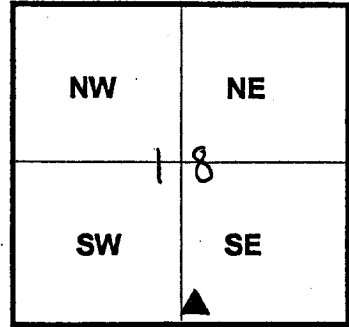
Observer C. Trieloff; Date of observation October 20, 2000

Order of Control 1ST -Meters - Feet Zone: IL WEST

County Coordinates: N: 619938.818 LAT: 42 14 50.27133 N

H. Datum: NAD 83/91 E: 773977.367 LON: 89 16 12.86189 W

V. Datum: NAVD 88 ELEV: 280.930 ELLIP 247.720 GH '99 -33.21



DESCRIPTION: Station is a stainless steel rod in PVC Pipe. Station is 210 feet North of Kelley Road, 127 feet South of a Utility Pole, and 18 feet East of the East EOP of Osborne Road