

Winnebago County, IL
GPS PROJECT 2000

Station Name WIN 05.8N-03.2W A Station No. 96A

Section 28, Town 26 North, -Range 11 East / West

Town of Winnebago, County Winnebago, State Illinois

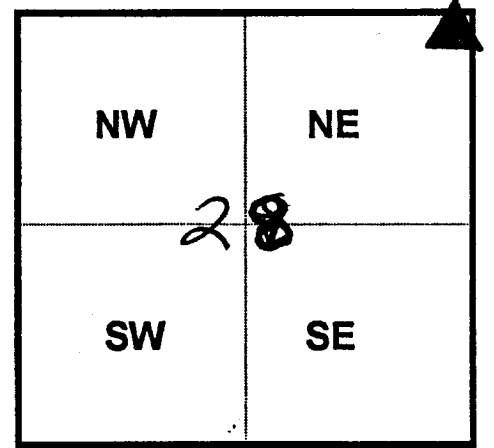
Observer C. Tricloff; Date of observation 17 Nov. 2000

Order of Control 1ST -Meters -Feet Zone: IL WEST

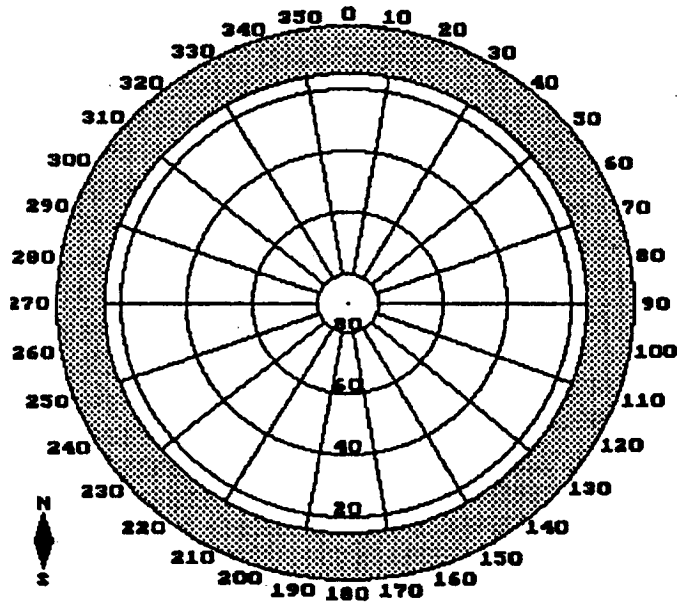
County Coordinates: N: 618311.590 LAT: 42 13 56.71211 N

H. Datum: NAD 83/91 E: 776359.206 LON: 89 14 29.74151 W

V. Datum: NAVD 88 ELEV: 272.090 ELLIP 238.890 GH '99 -33.20



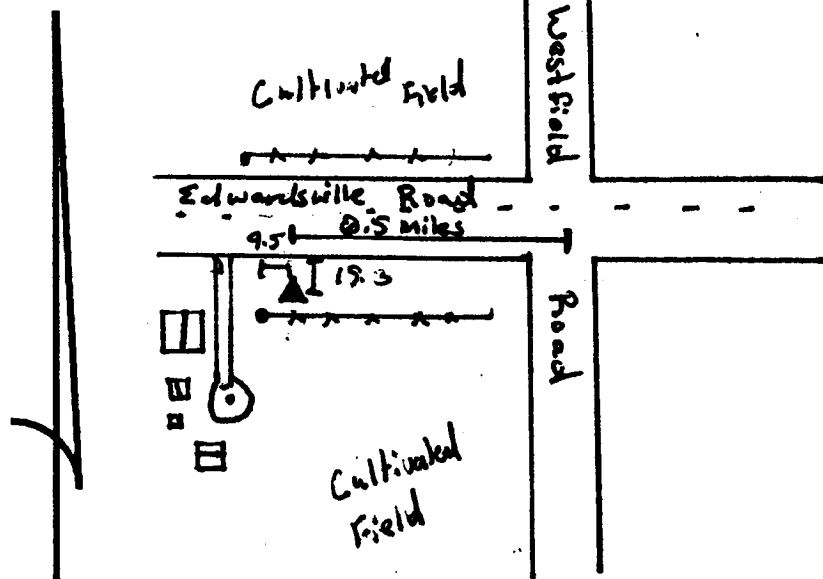
Sky Plot



Clear

Sketch

NORTH



Not To Scale

Quad. Map _____
Photo No. _____

DESCRIPTION: Station is a steel rod in PVC Pipe station is 0.5 miles west of Westfield Road, 19.3 feet south of the South EOP of Edwardsville Road, 9.5 feet ENE of a wood end post to East / West fence line, and 3 feet north of an orange carsonite witness post.