

**Winnebago County, IL  
GPS PROJECT 2000**

Station Name WIN 08.4N-02.9W Station No. 95

Section 9, Town 26 North, Range 11 East West

Town of Winnebago, County Winnebago, State Illinois

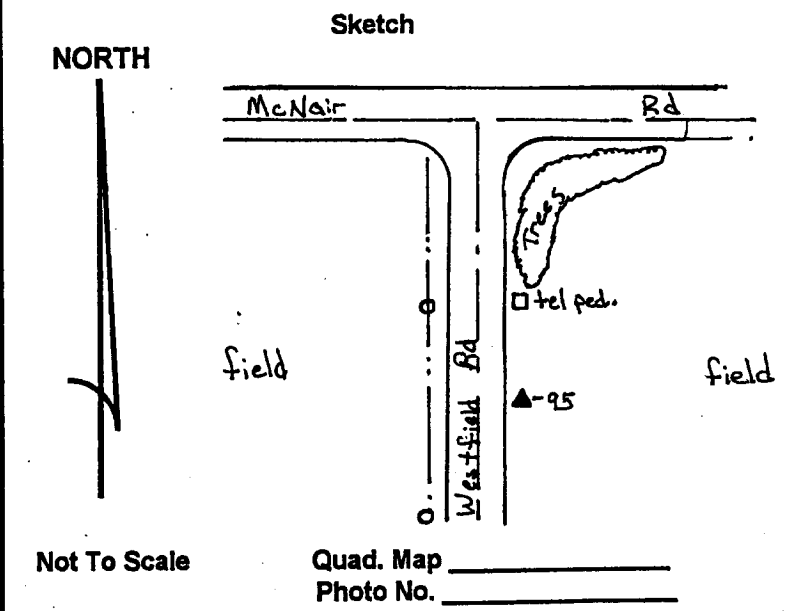
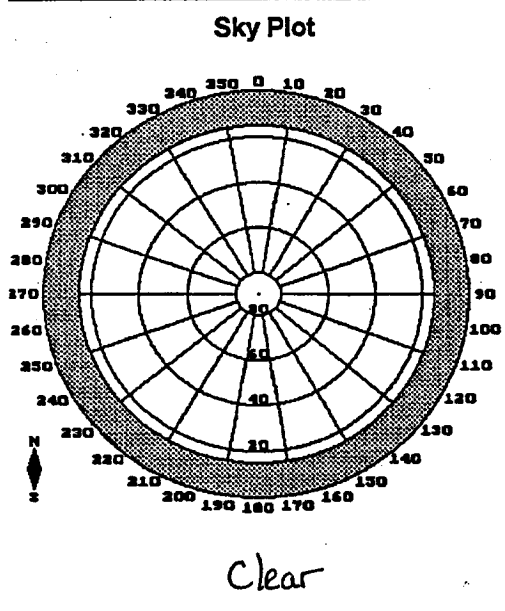
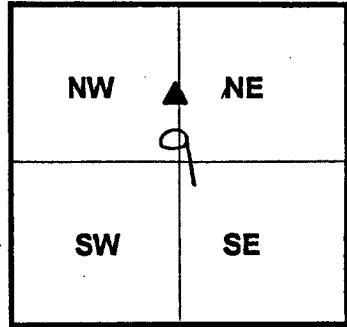
Observer E. Lindas; Date of observation 10/26/00

Order of Control 1<sup>ST</sup>  -Meters  - Feet Zone: IL WEST

County Coordinates: N: 622493.286 LAT: 42 16 11.95432 N

H. Datum: NAD 83/91 E: 777136.645 LON: 89 13 53.83821 W

V. Datum: NAVD 88 ELEV: 267.640 ELLIP 234.370 GH '99 -33.27



Quad. Map \_\_\_\_\_  
Photo No. \_\_\_\_\_

DESCRIPTION: All cap & steel rod located 0.17 mile south of McNair Rd & Westfield Rd inters.; 275 ft south of tel. ped.; 19 ft East of East edge of bit; Mon at ground level