

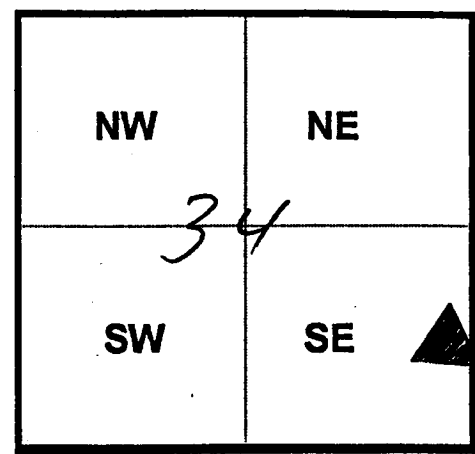
Winnebago County, IL
GPS PROJECT 2000

Station Name WIN 10.3N-02.3W A Station No. 94 A

Section 34, Town 27 North, -Range 11 East / West

Town of Burrill, County Winnebago, State Illinois

Observer C. Sandnes; Date of observation 1 Nov. 2000



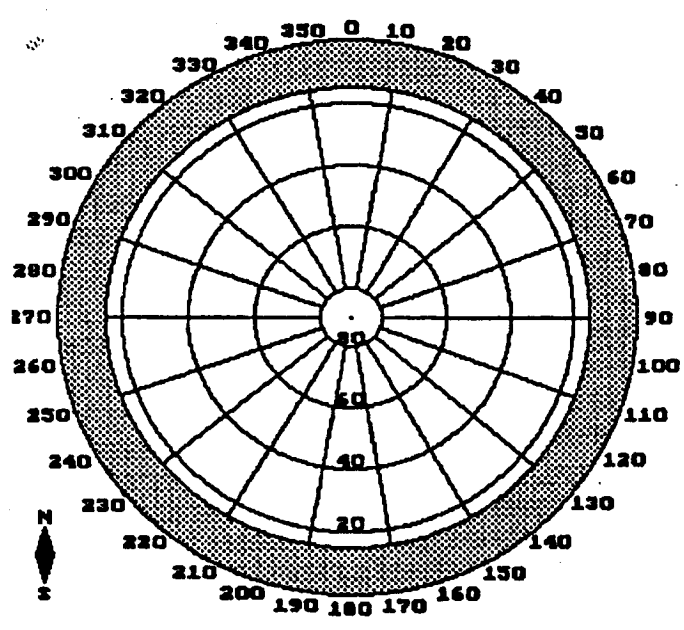
Order of Control 1ST -Meters - Feet Zone: IL WEST

County Coordinates: N: 625328.224 LAT: 42 17 43.03531 N

H. Datum: NAD 83/91 E: 779326.618 LON: 89 12 16.88560 W

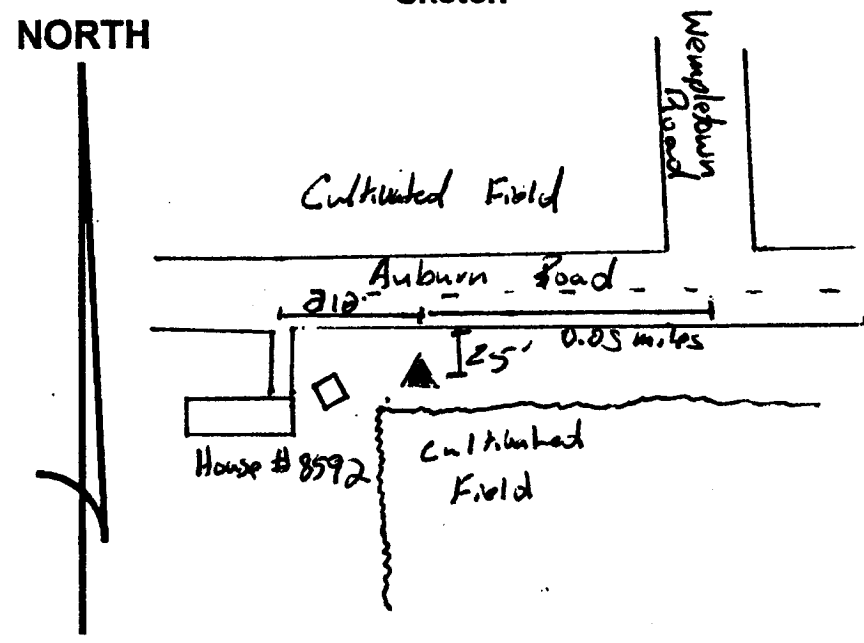
V. Datum: NAVD 88 ELEV: 247.640 ELLIP 214.320 GH '99 -33.32

Sky Plot



Clear

Sketch



Not To Scale

Quad. Map _____
Photo No. _____

DESCRIPTION: Station is a stainless steel rod in PVC Pipe. Station is 0.05 miles West of Wempletown Road, 25 feet South of the South of the EOP of Auburn Road, 210 feet East of P.E. "8592," and 1 foot North of an orange carsonite witness post.