

**Winnebago County, IL
GPS PROJECT 2000**

Station Name WIN 13.3N-02.5W A Station No. 93A

Section 16, Town 27 North, -Range 11 East West

Town of Burritt, County Winnebago, State Illinois

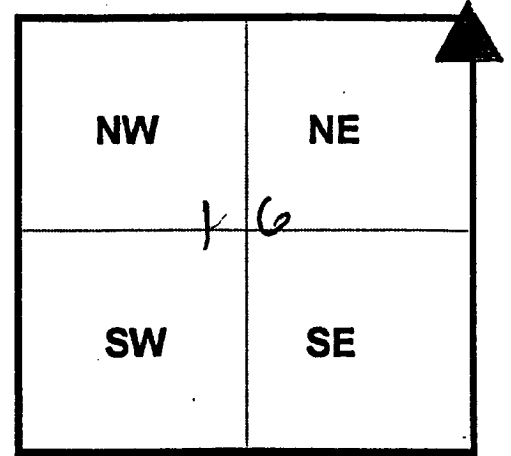
Observer C. Sandnes; Date of observation 1 Nov. 2000

Order of Control 1ST -Meters -Feet Zone: IL WEST

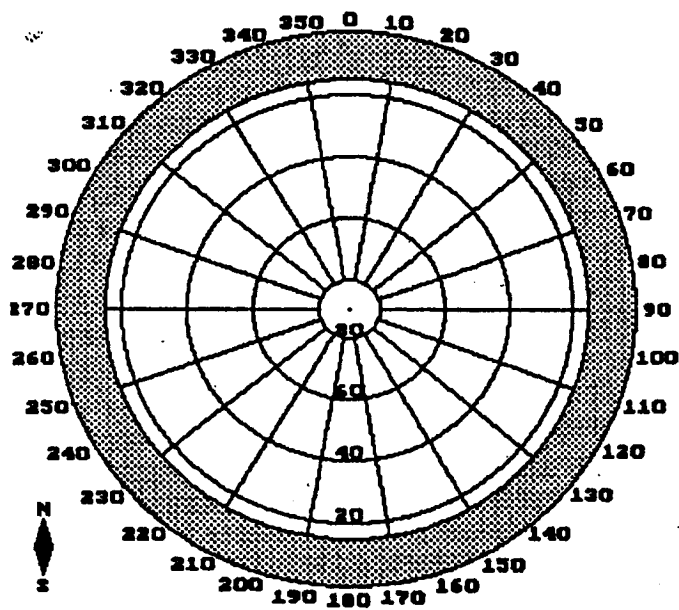
County Coordinates: N: 631193.809 LAT: 42 20 53.71612 N

H. Datum: NAD 83/91 E: 777680.804 LON: 89 13 25.88946 W

V. Datum: NAVD 88 ELEV: 233.050 ELLIP 199.650 GH '99 -33.40



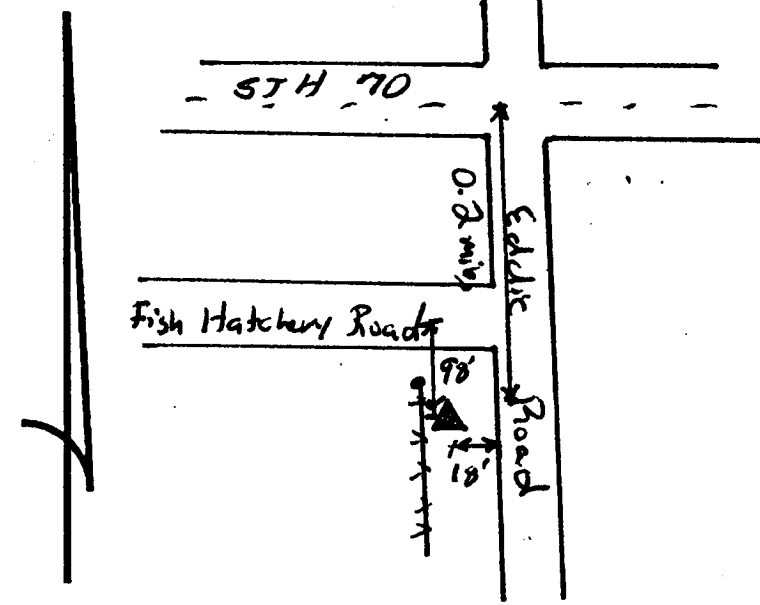
Sky Plot



Clear

NORTH

Sketch



Not To Scale

Quad. Map _____
Photo No. _____

DESCRIPTION: Station is a stainless steel rod in PVC pipe. Station is 98 feet south of the E. of Fish Hatchery Road, 18 feet west of the west EOP of Eddie Road, 5' east of a North/South fence line and 1 foot east of an orange carbnick within post.