

**Winnebago County, IL
GPS PROJECT 2000**

Station Name WIN 13.6N-04.7W Station No. 009Z

Section 18, Town 27 North, Range 11 East / West

Town of BURZITT, County Winnebago, State Illinois

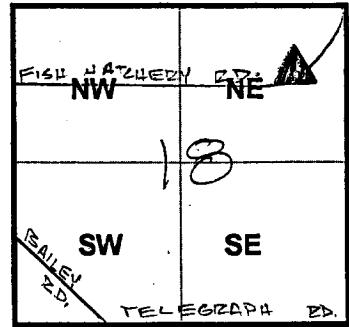
Observer D. MUECH; Date of observation 10.18.2000

Order of Control 1ST -Meters - Feet Zone: IL WEST

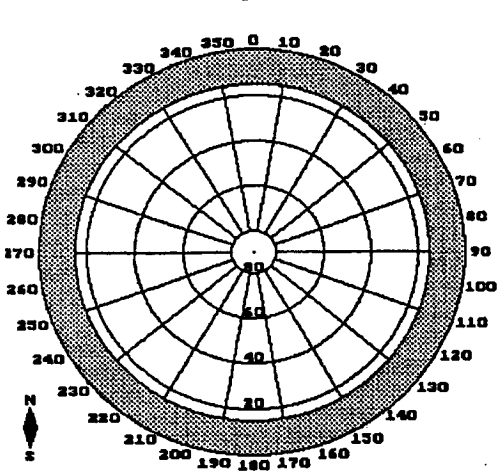
County Coordinates: N: 630834.105 LAT: 42 20 43.29353 N

H. Datum: NAD 83/91 E: 774165.442 LON: 89 15 59.63381 W

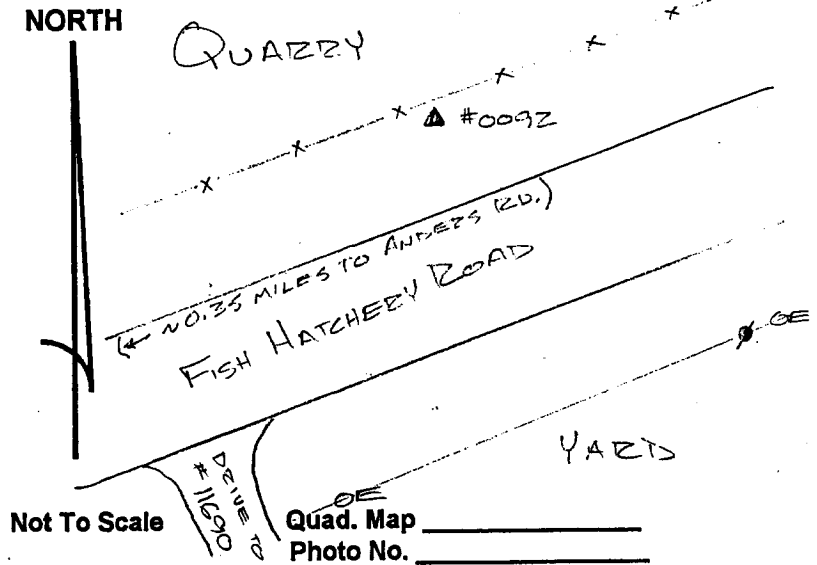
V. Datum: NAVD 88 ELEV: 249.590 ELLIP 216.200 GH '99 -33.39



Sky Plot



Sketch



DESCRIPTION: POINT 009Z IS A STAINLESS STEEL ROD SET 0.35' BELOW GSD
IN A HAND-HOLE LOCATED ~40' N/O & FISH HATCHERY RD., 0.35 MILES
E/O ANDERS RD., & 1.0' S/O A FENCELINE, & ~120' E/O PRIVATE
DRIVE TO #11690