

**Winnebago County, IL
GPS PROJECT 2000**

Station Name WIN 15.7N-02.5W Station No. 90

Section 34, Town 28 North, -Range 11 East / West

Town of HARRISON, County Winnebago, State Illinois

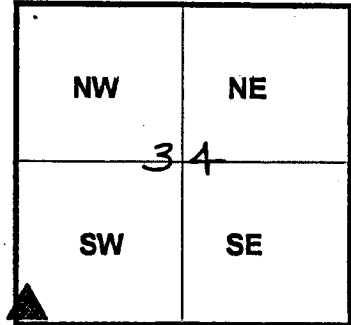
Observer C. SANDSUES; Date of observation 16 OCT 2000

Order of Control 1ST -Meters - Feet Zone: IL WEST

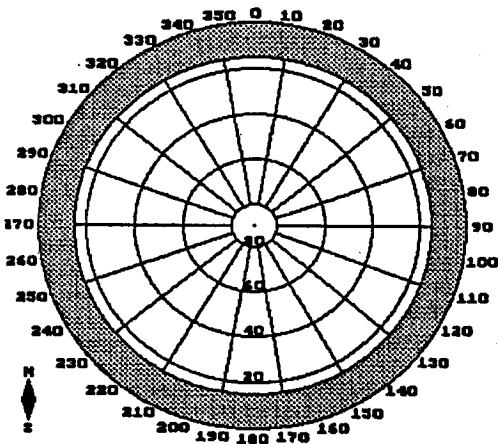
County Coordinates: N: 634381.562 LAT: 42 22 37.02751 N

H. Datum: NAD 83/91 E: 777659.927 LON: 89 13 25.25697 W

V. Datum: NAVD 88 ELEV: 227.670 ELLIP 194.210 GH '99 -33.46

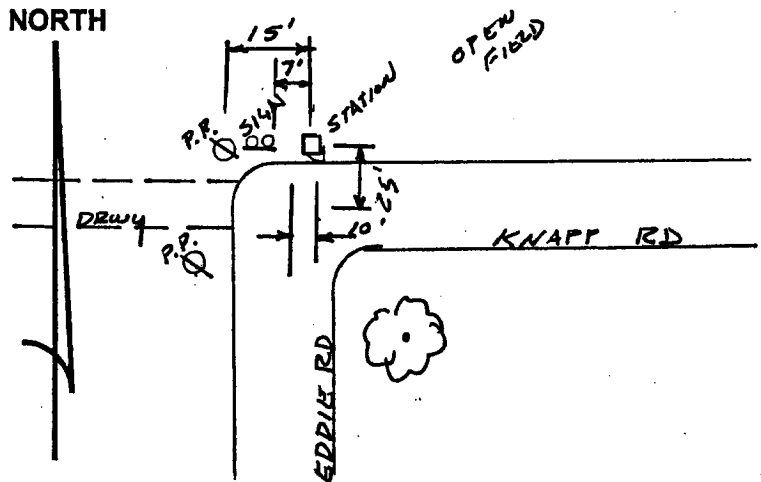


Sky Plot



CLEAR

Sketch



Not To Scale

Quad. Map _____
Photo No. _____

DESCRIPTION: SET STEEL ROD IN ACCESS BOX AT THE INTERSECTIONS OF
KNAPP ROAD & EDDIE ROAD; STATION IS 10 FEET EAST OF CENTERLINE
EDDIE ROAD & 25 FEET NORTH OF KNAPP ROAD.