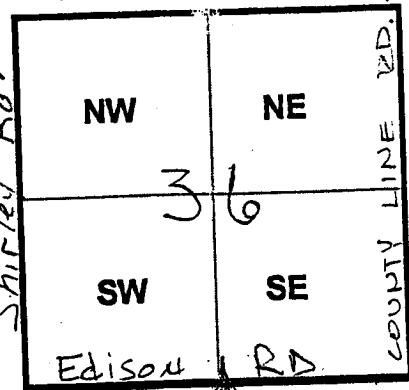


**Winnebago County, IL
GPS PROJECT 2000**



Station Name WIN 00.2N-11.5E Station No. 0009

Section 36, Town 43 North, Range 2 (East) West

Town of Cherry Valley, County Winnebago, State Illinois

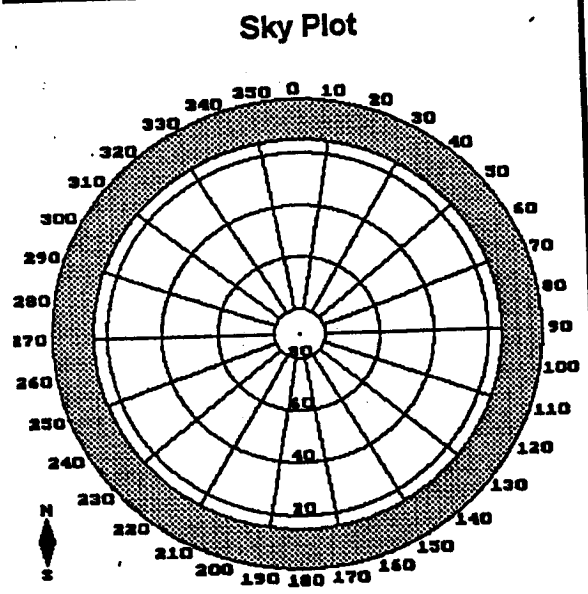
Observer D. M. UENGLA; Date of observation 10.25.2000

Order of Control 1ST -Meters -Feet Zone: IL WEST

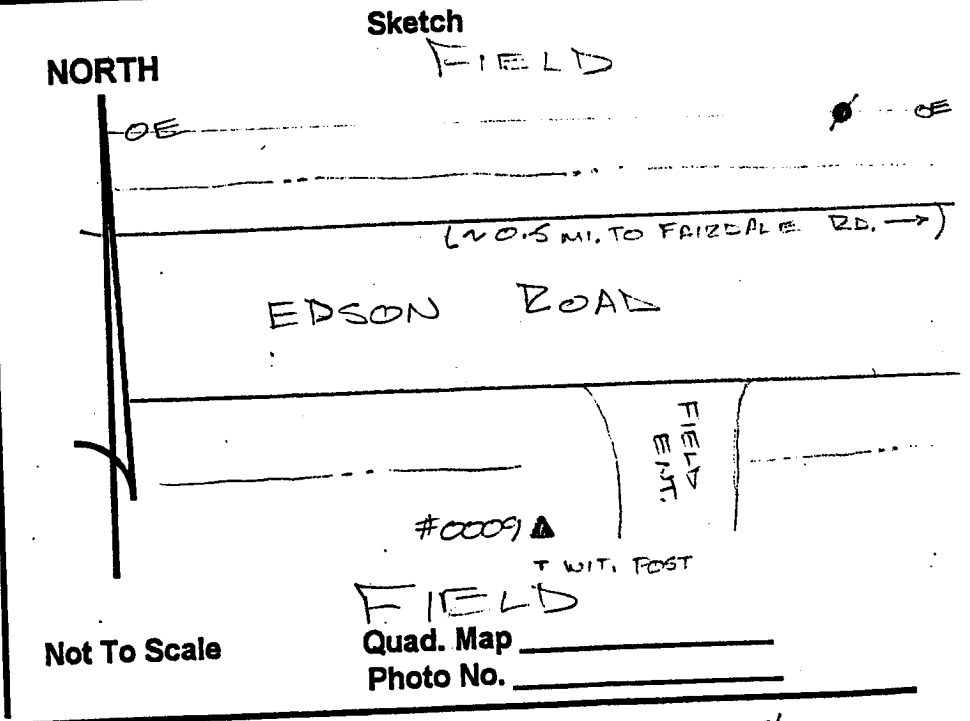
County Coordinates: N: 609694.797 LAT: 42 09 07.61870 N

H. Datum: NAD 83/91 E: 800582.158 LON: 88 56 58.86841 W

V. Datum: NAVD 88 ELEV: 229.420 ELLIP 196.220 GH '99 -33.20



Clear



DESCRIPTION: Point 0009 is a STAINLESS STEEL ROD SET 0.05' BELOW
GED. IN A PVC HAND-HOLE, LOCATED ~ 27' S/O & EDSON RD., ~ 0.5 MI
W/O FAIRDALE RD., ~ 21' W/O & FIELD ENTRANCE SOUTH, & 1.0'
N/O A CAESONITE WITNESS POST.