

**Winnebago County, IL
GPS PROJECT 2000**

Station Name WIN 16.8N-04.4WA Station No. 89 A

Section 32, Town 28 North, Range 11 East / West

Town of Harrison, County Winnebago, State Illinois

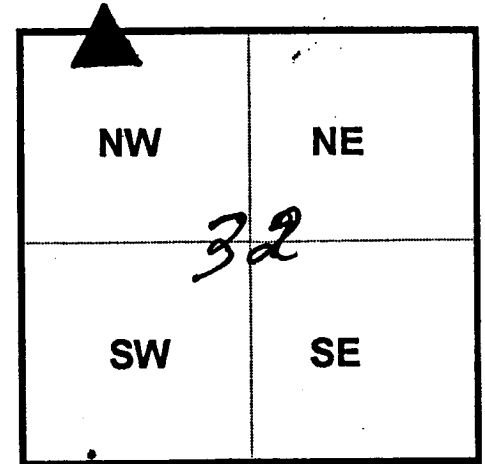
Observer C. Trueloff; Date of observation 21 Nov. 2000

Order of Control 1ST -Meters - Feet Zone: IL WEST

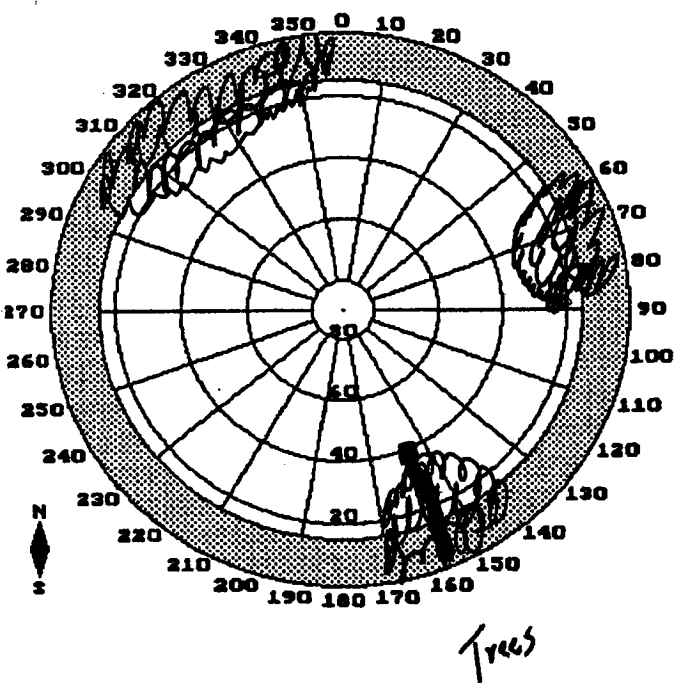
County Coordinates: N: 635890.623 LAT: 42 23 26.92438 N

H. Datum: NAD 83/91 E: 774846.283 LON: 89 15 27.52881 W

V. Datum: NAVD 88 ELEV: 233.150 ELLIP 199.680 GH '99 -33.47


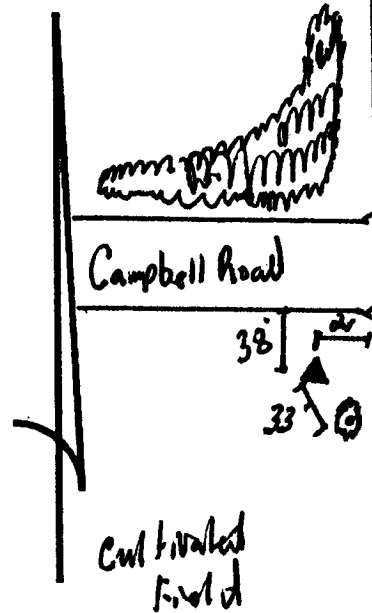


Sky Plot



Sketch

NORTH



Not To Scale

Quad. Map _____
Photo No. _____

DESCRIPTION: Station is a stainless steel rod in PVC Pipe. Station is 38 feet South of the South EOP of Campbell Road, 21 feet West of the west edge of Private Entrance "1104," 33 feet Northeast of a 12 inch diameter tree and 14 feet Northeast of an orange carsonite witness post.