

Winnebago County, IL
GPS PROJECT 2000

Station Name WIN 18.2N-03.3W A Station No. 58 A

Section 20, Town 28 North, -Range 11 (East) West

Town of Harrison, County Winnebago, State Illinois

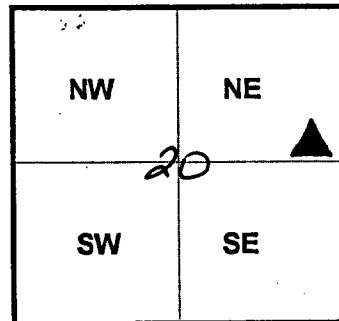
Observer C. Trueloff; Date of observation 21 Nov 2000

Order of Control 1ST -Meters - Feet Zone: IL WEST

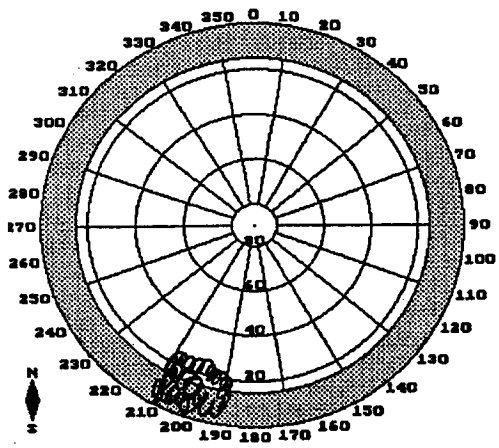
County Coordinates: N: 638199.385 LAT: 42 24 41.41208 N

H. Datum: NAD 83/91 E: 775795.484 LON: 89 14 44.93853 W

V. Datum: NAVD 88 ELEV: 242.100 ELLIP 208.590 GH '99 -33.51

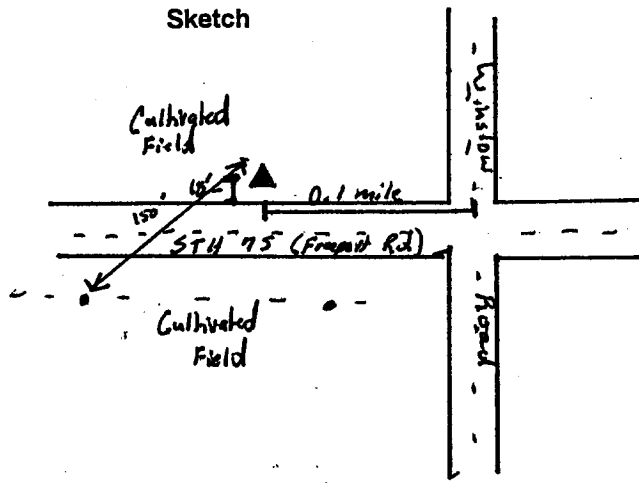


Sky Plot



Sketch

NORTH



Not To Scale

Quad. Map _____
Photo No. _____

DESCRIPTION: Station is a stainless steel post in PVC pipe. Station is 0.1 miles west of Winslow Road, 18 feet North of the North S.O.P. of STH 75 (Freepart Road), approximately 150 feet Northeast of utility pole, and 1 foot South of an orange concrete witness post.