

**Winnebago County, IL
GPS PROJECT 2000**

Station Name WIN 16.6N-00.7E Station No. 79

Section 7, Town 45 North, Range 1 East / West

Town of DWEN, County Winnebago, State Illinois

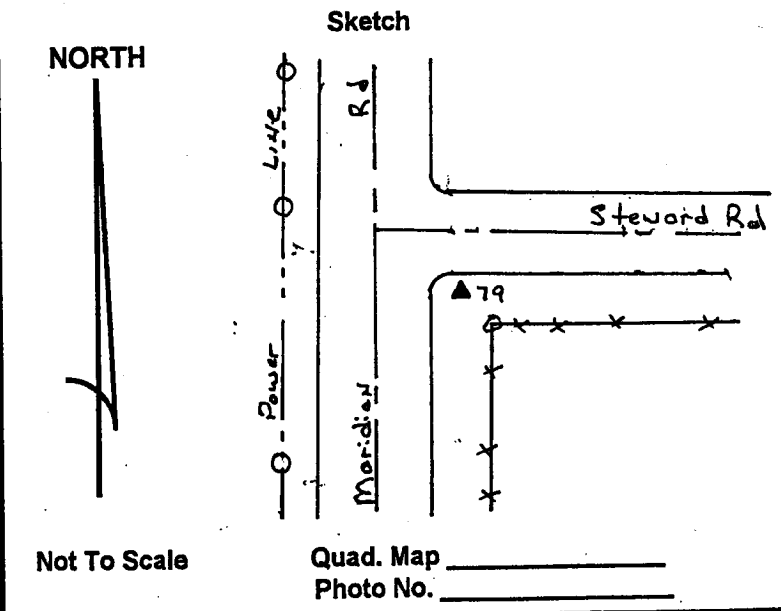
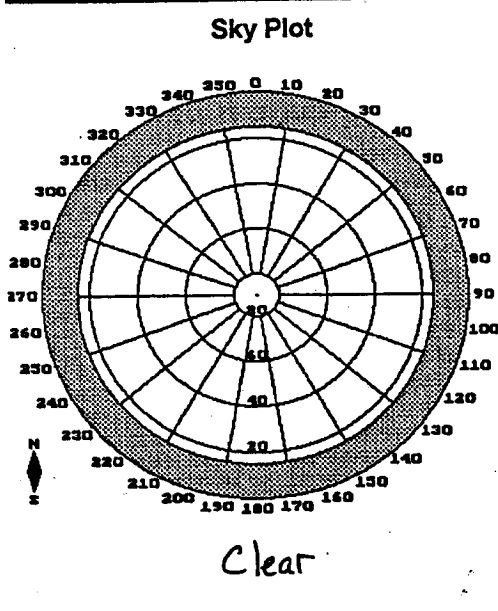
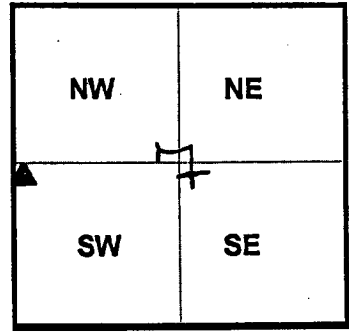
Observer E. Lindas; Date of observation 10/16/00

Order of Control 1ST -Meters -Feet Zone: IL WEST

County Coordinates: N: 635808.121 LAT: 42 23 21.76528 N

H. Datum: NAD 83/91 E: 781702.471 LON: 89 10 27.84267 W

V. Datum: NAVD 88 ELEV: 249.570 ELLIP: 216.080 GH '99 -33.49



DESCRIPTION: Al cap & steel Rod located feet SE of Steward Rd's
Meridian Rd inters.; 10' South of edge of bit; 10' North of fence
corner; cap at ground level.