

**Winnebago County, IL  
GPS PROJECT 2000**

Station Name WIN 20.4N-00.9W Station No. 77

Section 11, Town 28 North, Range 11 East West

Town of Shirland, County Winnebago, State Illinois

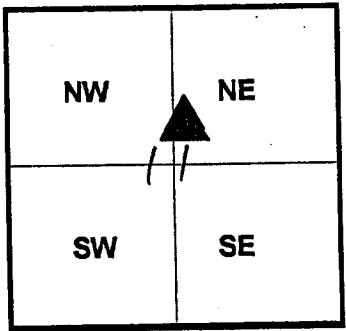
Observer E. Lindas; Date of observation 17 Oct. 2000

Order of Control 1<sup>ST</sup>  -Meters  -Feet Zone: IL WEST

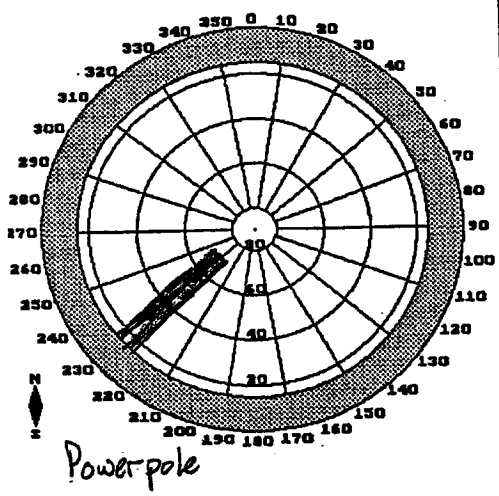
County Coordinates: N: 641918.074 LAT: 42 26 40.38835 N

H. Datum: NAD 83/91 E: 780034.897 LON: 89 11 37.68182 W

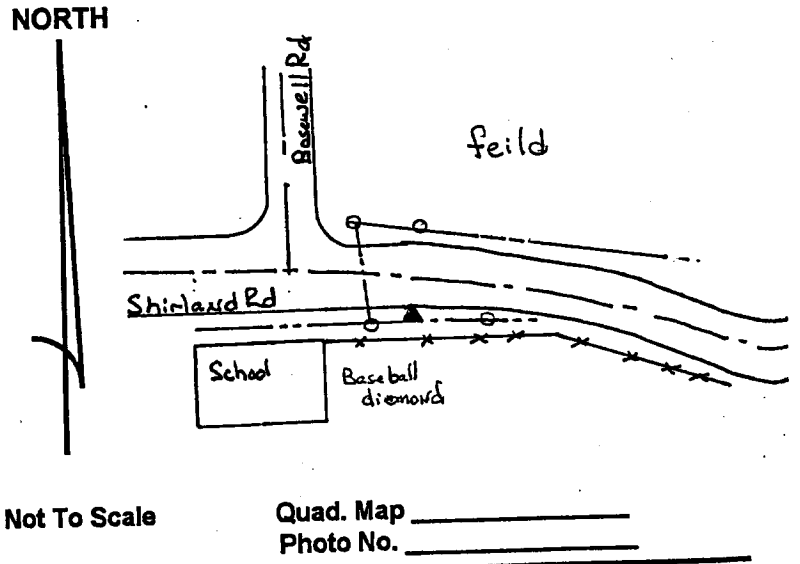
V. Datum: NAVD 88 ELEV: 223.060 ELLIP 189.490 GH '99 -33.57



Sky Plot



Sketch



DESCRIPTION: All cap & steel steel rod located 250'± East of Bosewell Rd & Shirland Rd intersection; 10'± North of fence line; 20' NE of GTE fiber optic utility marker; 1' North of Witness post; Cap at ground level. 0.15 mile East of Shirland town hall.