

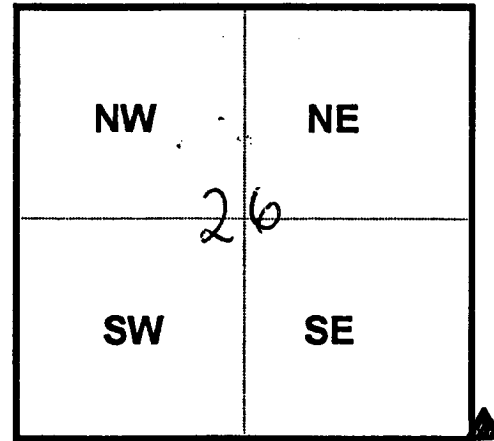
Winnebago County, IL
GPS PROJECT 2000

Station Name WIN 22.8N-00.6W Station No. 0076a

Section 26, Town 29 North, -Range 11 East / West

Town of Shirland, County Winnebago, State Illinois

Observer E. Lindas; Date of observation 11/27/00



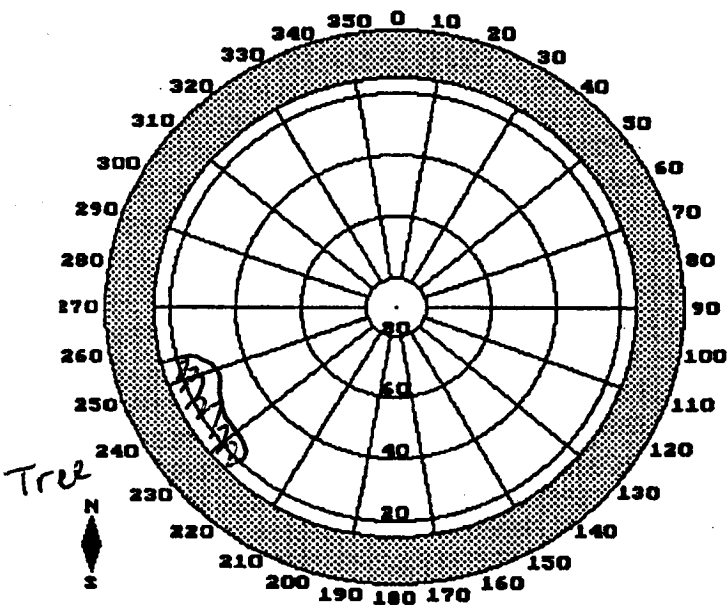
Order of Control 1ST -Meters - Feet Zone: IL WEST

County Coordinates: N: 645727.461 LAT: 42 28 43.56430 N

H. Datum: NAD 83/91 E: 780756.884 LON: 89 11 04.16317 W

V. Datum: NAVD 88 ELEV: 267.740 ELLIP 234.120 GH '99 -33.62

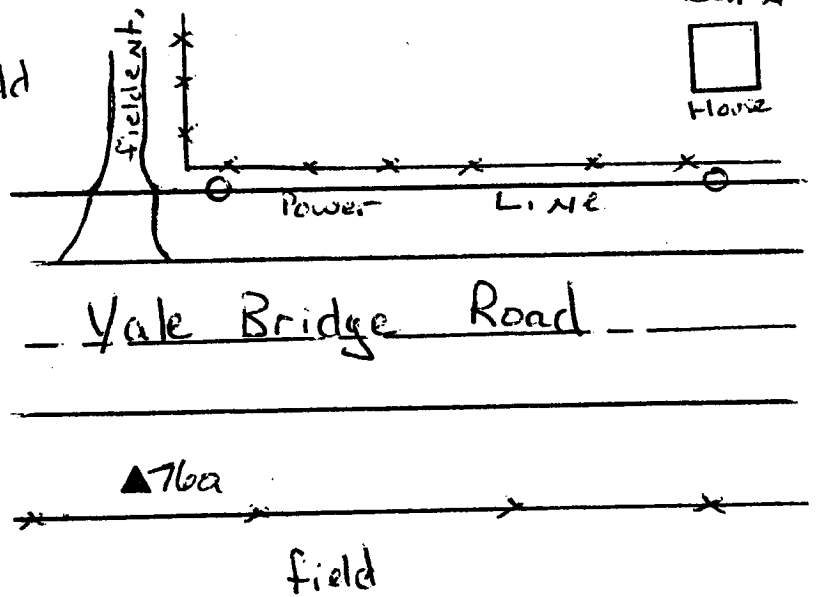
Sky Plot



Sketch

NORTH

field



Not To Scale

Quad. Map _____
Photo No. _____

DESCRIPTION: Al cap w/ steel rod located 0.6 mile East of Yale Bridge Rd & Baswell
South of field enter, on North Side of Rd; 0.05 ~~mi~~ West of
PE# 7363; 2 ft North of fence line; 20 ft South of South
edge of bit; 1 ft North of orange w/ post.