

**Winnebago County, IL
GPS PROJECT 2000**

Station Name WIN 23.8N 0.5E A Station No. 75A

Section 6, Town 46 North, -Range 1 East / West

Town of Shirland, County Winnebago, State Illinois

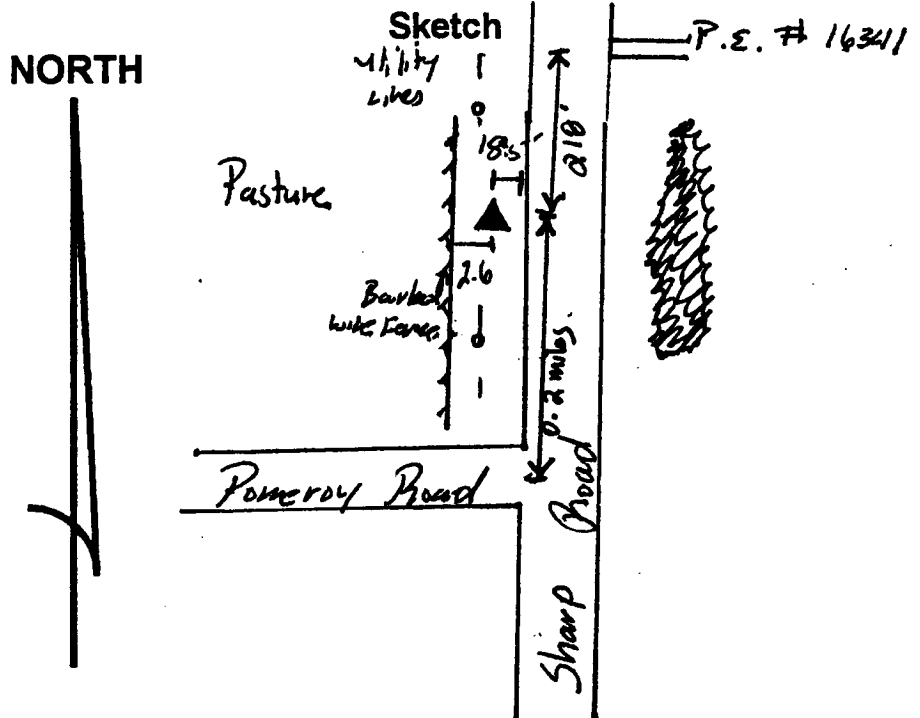
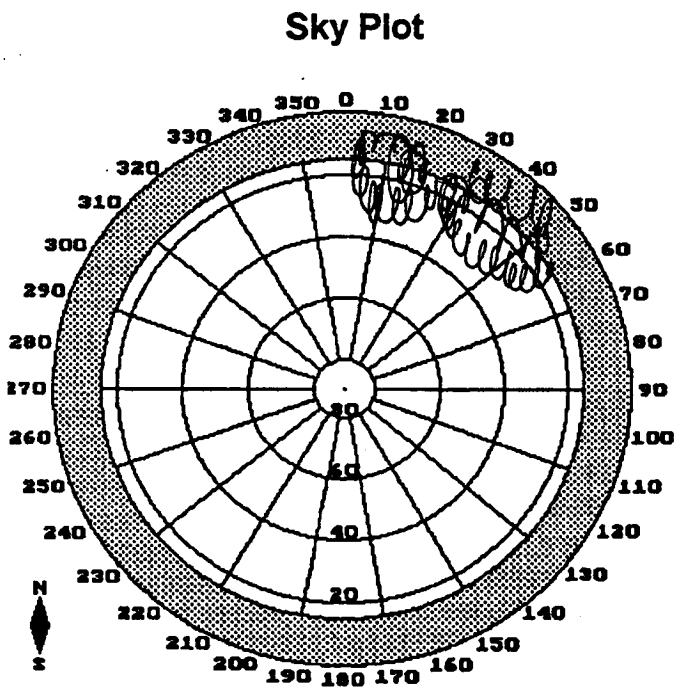
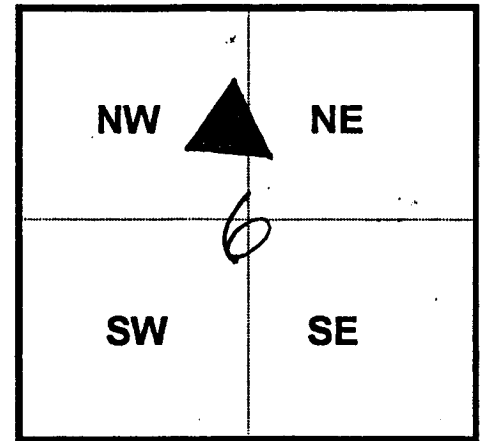
Observer C. Sandnes; Date of observation 19 Oct. 2000

Order of Control 1ST -Meters - Feet Zone: IL WEST

County Coordinates: N: 647510.330 LAT: 42 29 40.80381 N

H. Datum: NAD 83/91 E: 782169.957 LON: 89 10 01.38284 W

V. Datum: NAVD 88 ELEV: 239.260 ELLIP 205.610 GH '99 -33.65



Not To Scale

Quad. Map _____
Photo No. _____

DESCRIPTION: Station is a stainless steel rod in PVC Pipe. Station is 0.2 miles North of Pomeroy Road 18.5 feet West of the West EOP of Sharp Road, 210 feet South of P.E. 16341, 2.6 feet East of a Barbed wire fence and 1 foot East of an orange Carsons witness post.