

**Winnebago County, IL
GPS PROJECT 2000**

Station Name WIN 03.8N-00.0W A Station No. 74A

Section 18, Town 43 North, -Range 1 East West

Town of Rockford, County Winnebago, State Illinois

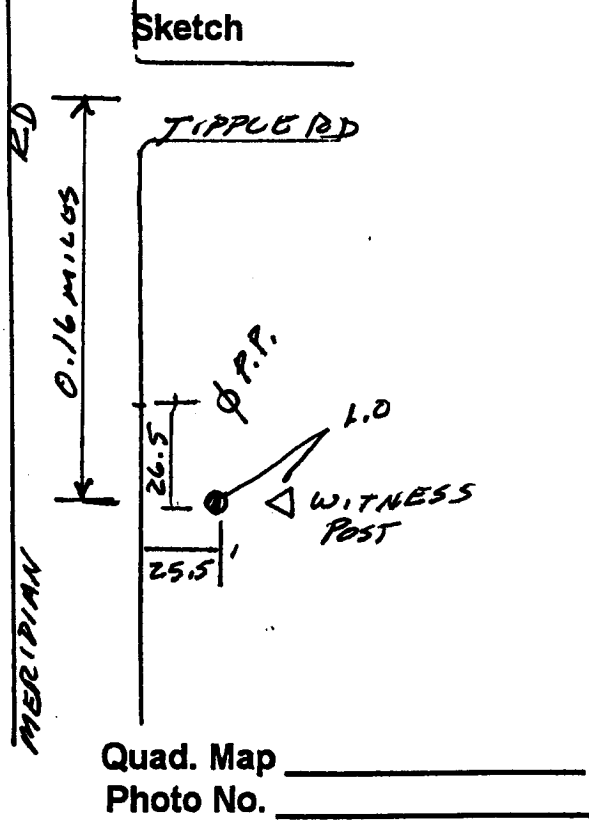

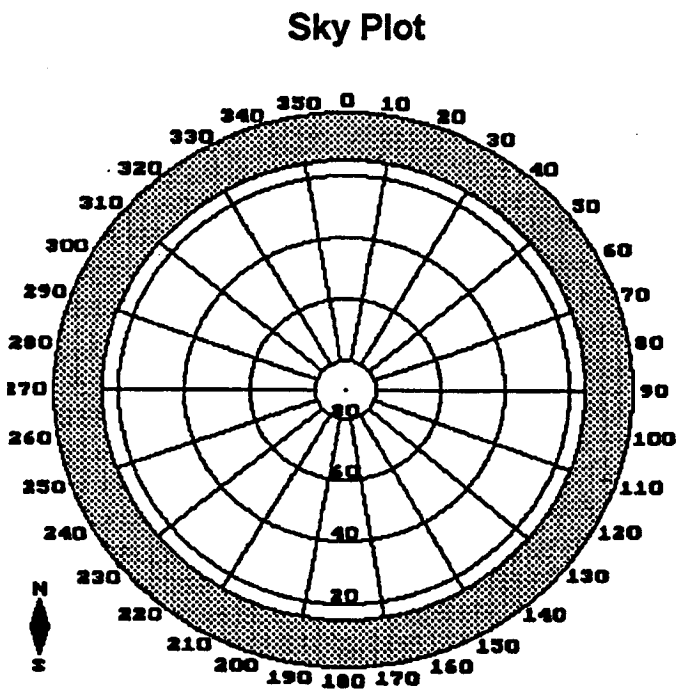
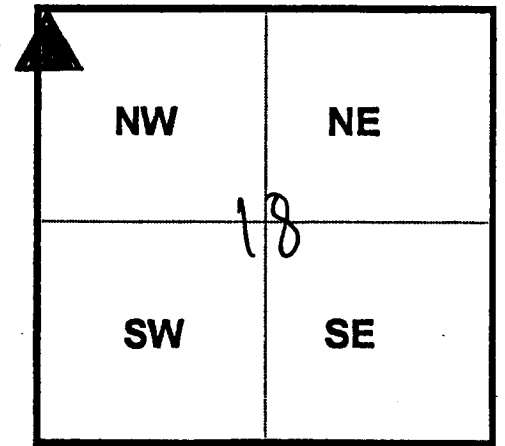
Observer C. Sandnes; Date of observation 22 Oct. 2000

Order of Control 1ST -Meters -Feet Zone: IL WEST

County Coordinates: N: 615452.409 LAT: 42 12 21.97260 N

H. Datum: NAD 83/91 E: 782067.081 LON: 89 10 22.29200 W

V. Datum: NAVD 88 ELEV: 249.500 ELLIP 216.320 GH '99 -33.18



DESCRIPTION: Station is a stainless steel rod in PVC pipe with access cover. Station is 0.16 miles (S.) of Tipple Road, 25.5 ft. East of the East top of Meridian Road, 26.5 ft. South of Power Pole, and 1 foot West of a witness post.