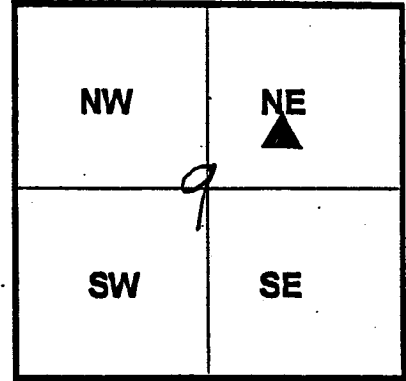


**Winnebago County, IL
GPS PROJECT 2000**



Station Name WIN 11.0N-02.7E Station No. 65

Section 9, Town 44 North, Range 1 East / West

Town of Rockford, County Winnebago, State Illinois

Observer E. Lindas; Date of observation 19 Oct. 2000

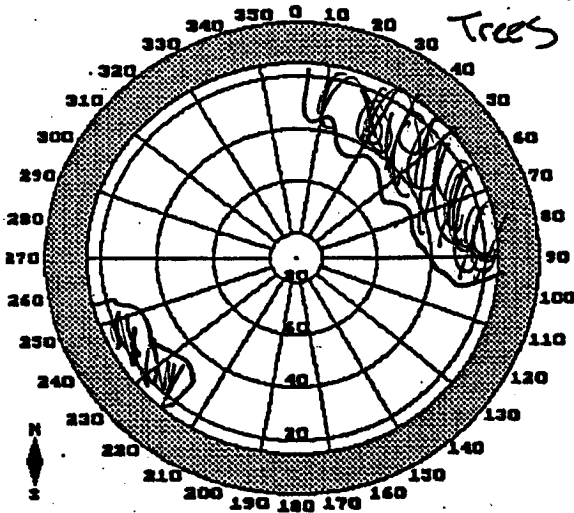
Order of Control 1ST -Meters - Feet Zone: IL WEST

County Coordinates: N: 626781.652 LAT: 42 18 27.53990 N

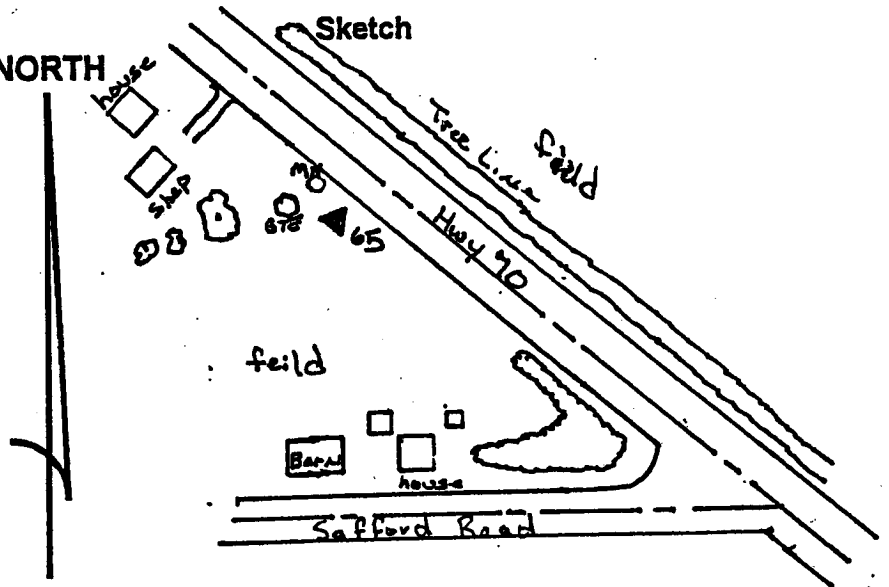
H. Datum: NAD 83/91 E: 786122.130 LON: 89 07 19.48542 W

V. Datum: NAVD 88 ELEV: 239.740 ELLIP 206.360 GH '99 -33.38

Sky Plot



NORTH Sketch



Not To Scale

Quad. Map _____
Photo No. _____

DESCRIPTION: Al. cap & steel Rod located 0.2 mile NW of Hwy 70 & Safford Road
200' ft SE of PE# 3982; 24' ft SW of SW edge of bit; 12' ft
South of Manhole; 11' ft SE of GTE fiber post; 1' ft NE of witness
post; cap at ground level.