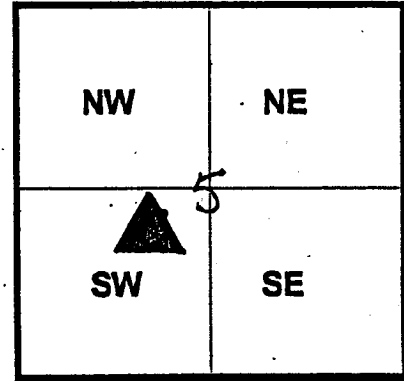


**Winnebago County, IL  
GPS PROJECT 2000**



Station Name WIN 17.5N-01.2E Station No. 0062

Section 5, Town 45 North, -Range 1 East / West

Town of Owen, County Winnebago, State Illinois

Observer C. Trieloff; Date of observation 16 October 2000

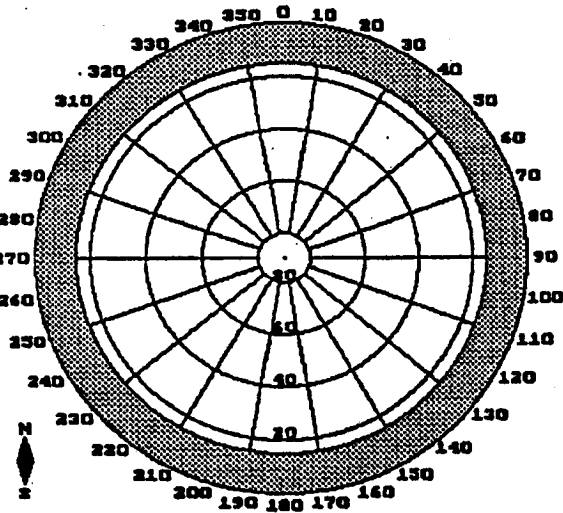
Order of Control 1<sup>ST</sup>  -Meters  -Feet Zone: IL WEST

County Coordinates: N: 637330.061 LAT: 42 24 10.36977 N

H. Datum: NAD 83/91 E: 783570.371 LON: 89 09 05.39259 W

V. Datum: NAVD 88 ELEV: 236.760 ELLIP 203.240 GH '99 -33.52

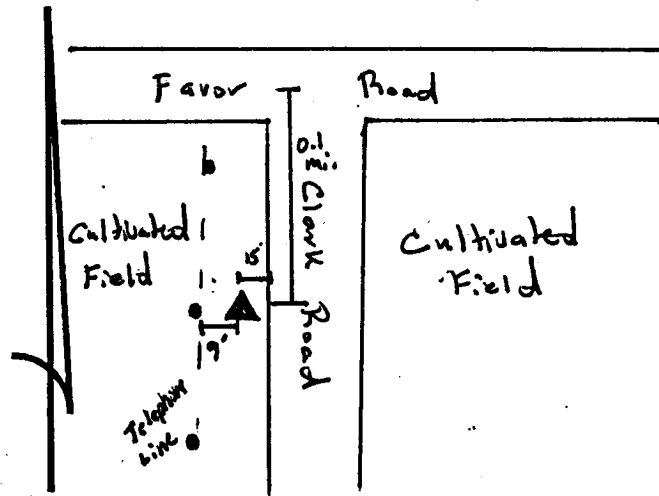
Sky Plot



Clear

Sketch

NORTH



Not To Scale

Quad. Map \_\_\_\_\_  
Photo No. \_\_\_\_\_

DESCRIPTION: Station is a steel rod in PVC Pipe. Station is 0.1 miles South of Favor Road, 15 feet West of the West EOP of El Clark Road, 9 feet East of T-Pole and 1 foot East of and Orange Cassville Litter past.