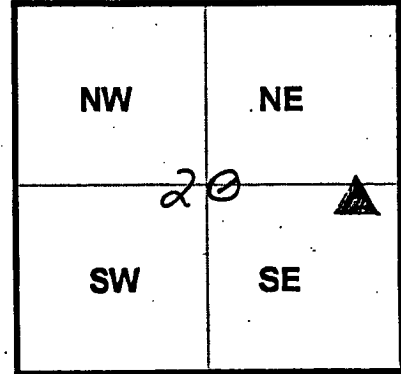
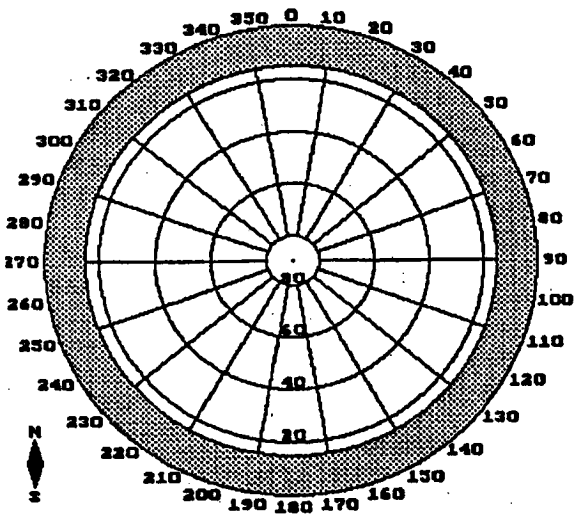


**Winnebago County, IL
GPS PROJECT 2000**



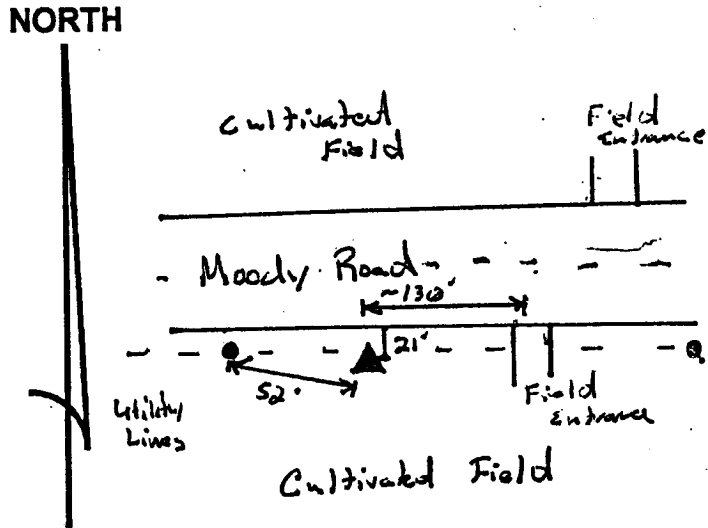
Station Name WIN 20.6N-1.8E Station No. 0061
 Section 20, Town 46 North, Range 1 East / West
 Town of Rockton, County Winnebago, State Illinois
 Observer C. Trueloff; Date of observation 13 October 2000
 Order of Control 1ST -Meters -Feet Zone: IL WEST
 County Coordinates: N: 642307.562 LAT: 42 26 51.35917 N
 E: 784362.524 LAT: 89 08 28.12819 W
 H. Datum: NAD 83/91 E: 220.520 LON: 186.930 GH '99 -33.59
 V. Datum: NAVD 88 ELEV: ELLIP:

Sky Plot



Clear -
No obstructions

Sketch



Not To Scale

Quad. Map
Photo No.

DESCRIPTION: Station is a stainless steel rod set in a PVC pipe flush with the ground. Station is ~130 feet west of a field entrance, 52 feet east-southeast of utility pole, 21 feet south of the south edge of Moody Road, and 1 foot north of an orange concrete witness post.