

**Winnebago County, IL
GPS PROJECT 2000**

Station Name WIN 22.6N-01.9E A Station No. 60A

Section 8, Town 46 North, -Range 1 East West

Town of Rockton, County Winnebago, State Illinois

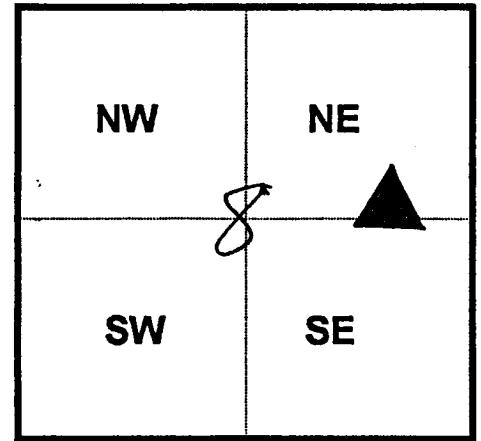
Observer C. Sandnes; Date of observation 18 Oct. 2000

Order of Control 1ST -Meters - Feet Zone: IL WEST

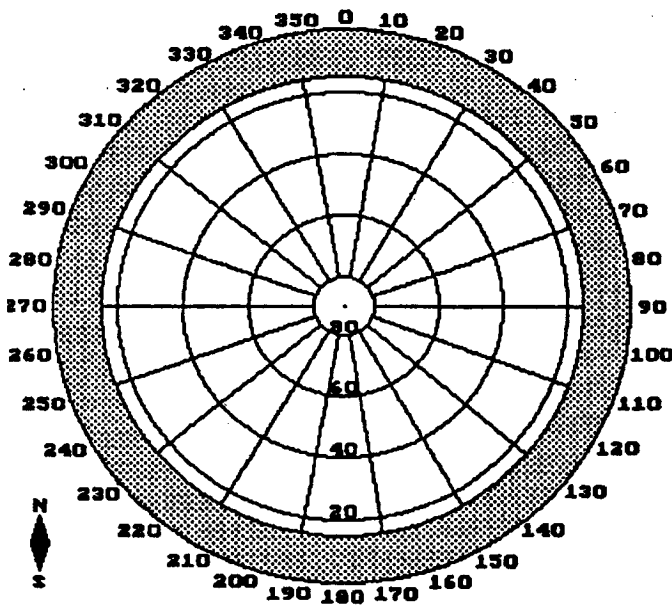
County Coordinates: N: 64552.210 LAT: 42 28 36.55955 N

H. Datum: NAD 83/91 E: 784216.428 LON: 89 08 32.80712 W

V. Datum: NAVD 88 ELEV: 223.680 ELLIP 190.050 GH '99 -33.63



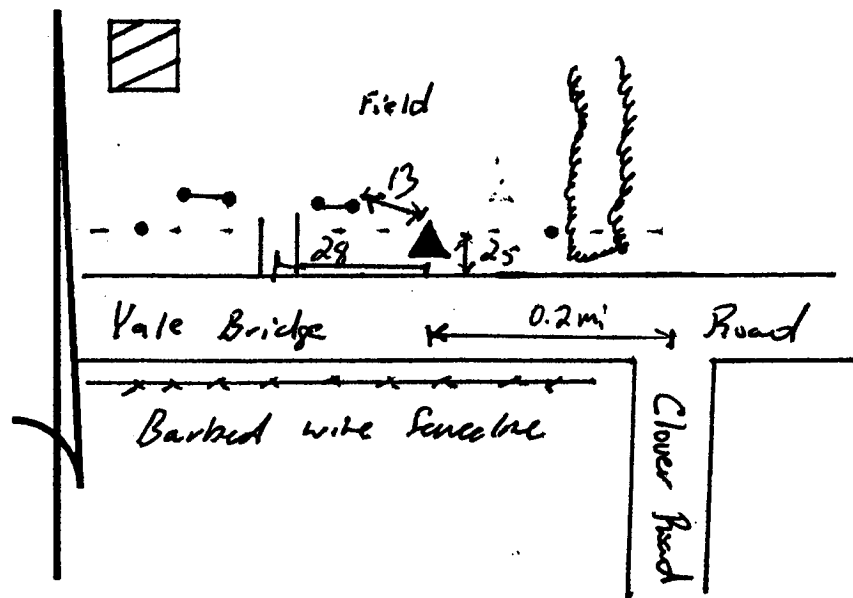
Sky Plot



Clear

Sketch

NORTH



Not To Scale

Quad. Map _____
Photo No. _____

DESCRIPTION: Station is a stainless steel rod in PVC Pipe. Station is 0.2 miles West of Clover Road, 25 feet North of the North end of Yale Bridge Road, 13 feet East-Southeast of the East most wood pole to wood fence, 29 feet East of the Center of a Field Entrance and 1 foot South of an orange Carsonite witness post.