

**Winnebago County, IL  
GPS PROJECT 2000**

Station Name WIN 02.0N-04.2E A Station No. 59 A

Section 23, Town 43 North, -Range 1 East West

Town of Rockford, County Winnebago, State Illinois

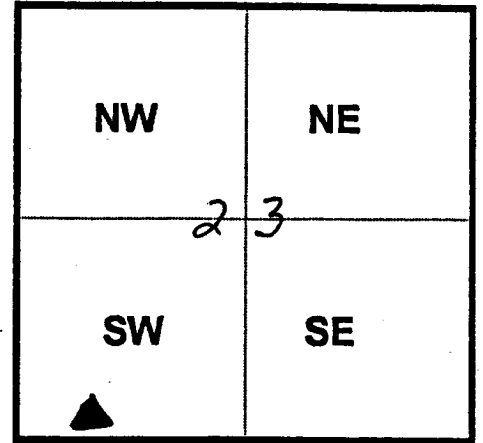
Observer C. Sandsnes; Date of observation 26 Oct. 2000

Order of Control 1<sup>ST</sup>  -Meters  -Feet Zone: IL WEST

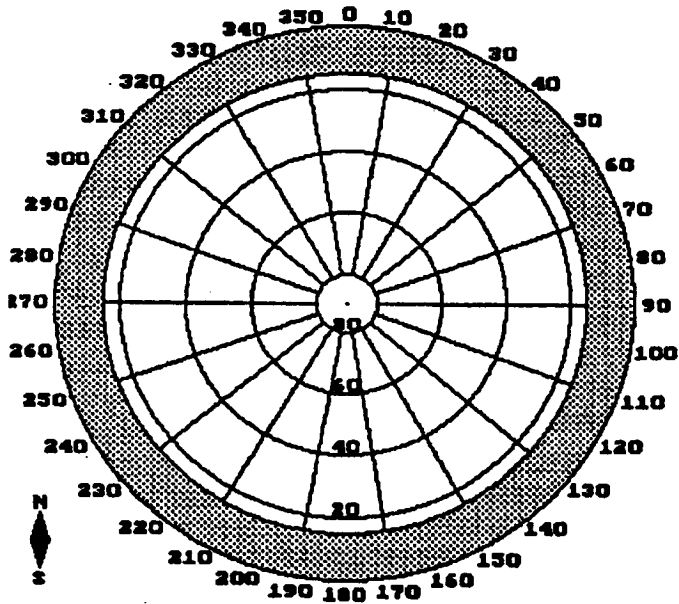
County Coordinates: N: 612733.459 LAT: 42 10 51.26682 N

H. Datum: NAD 83/91 E: 788672.842 LON: 89 05 35.85286 W

V. Datum: NAVD 88 ELEV: 214.280 ELLIP 181.100 GH '99 -33.18

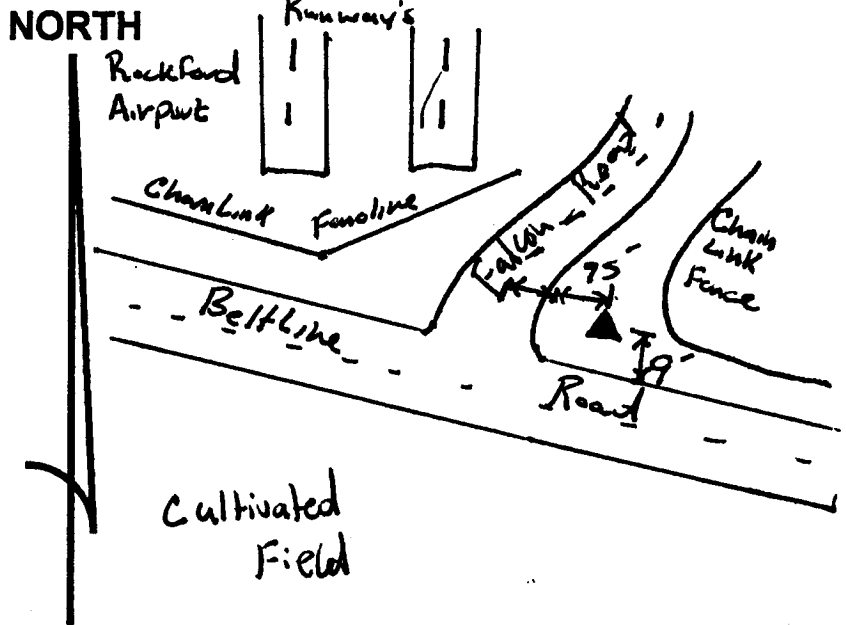


Sky Plot



Clear

Sketch



Not To Scale

Quad. Map \_\_\_\_\_  
Photo No. \_\_\_\_\_

DESCRIPTION: Station is a stainless rod in PVC pipe. Station is 9 feet North of the North edge of Beltline Road, 95 feet East of the E edge of Falcon Road, and 1 foot South of an orange Carsons witness post.