

**Winnebago County, IL
GPS PROJECT 2000**

Station Name WIN 07.9N-03.6E Station No. 0057

Section 27, Town 44 North, Range 1 East / West

Town of Rockford, County Winnebago, State Illinois

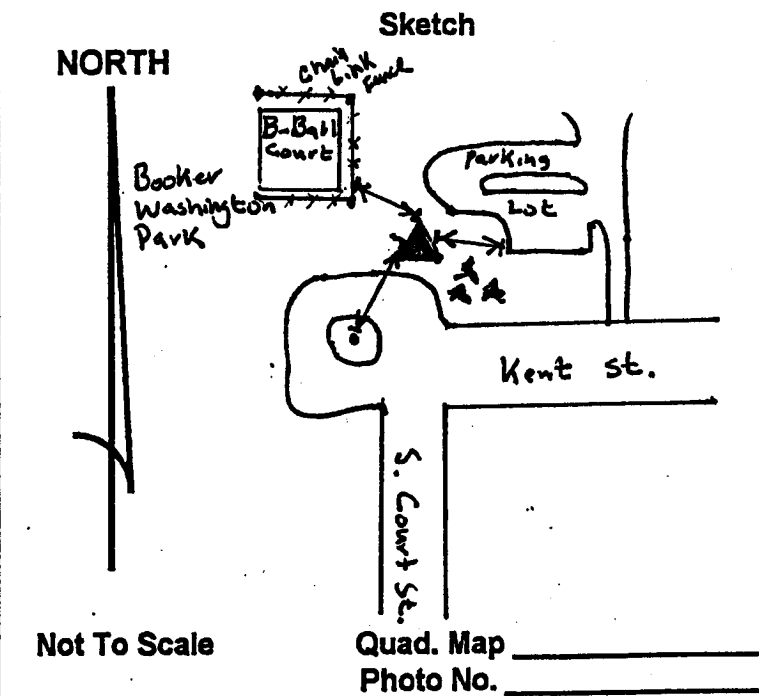
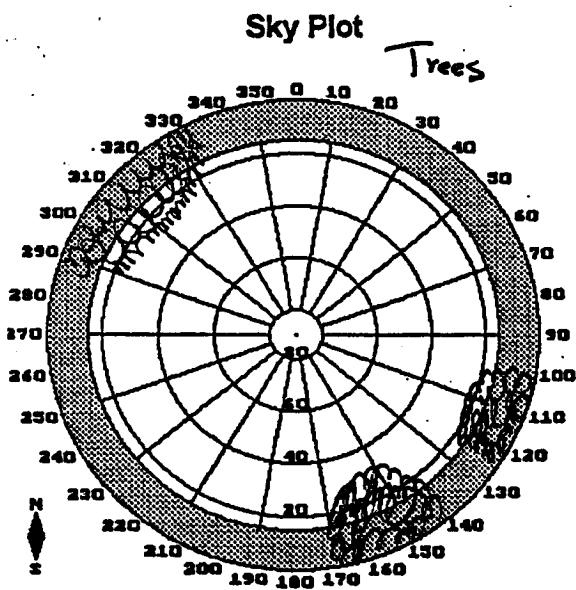
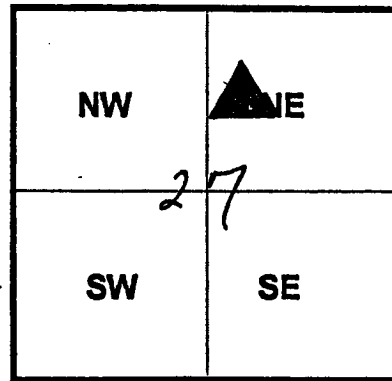
Observer C. Triefoff; Date of observation 24 October 2000

Order of Control 1ST -Meters -Feet Zone: IL WEST

County Coordinates: N: 621895.693 LAT: 42 15 48.55211 N

H. Datum: NAD 83/97 E: 787752.984 LON: 89 06 10.95071 W

V. Datum: NAVD 88 ELEV: 230.740 ELLIP: 197.430 GH '99 -33.31



Not To Scale Quad. Map _____ Photo No. _____

DESCRIPTION: Station is a stainless steel rod in PVC Pipe. Station is 83 feet South East of the Southeast Corner Fence post the chain link fence, 31 feet West of the Southwest Corner of Parking lot, 60 feet Northeast of a Fire Hydrant, 1 foot South of an orange Conspicuous Witness post.
Note -- Station is 0.2 feet Below surface --.