

Winnebago County, IL  
GPS PROJECT 2000

Station Name STRAND 3 Station No. 56

Section 28, Town 29 North, Range 11 East / ~~West~~

Town of SHIRLAND, County Winnebago, State Illinois

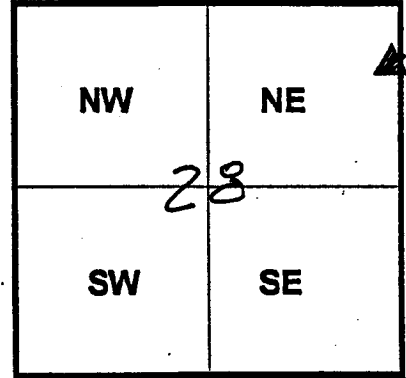
Observer C. SANDOZ; Date of observation 17 Oct 2000

Order of Control 1<sup>ST</sup>  -Meters  -Feet Zone: IL WEST

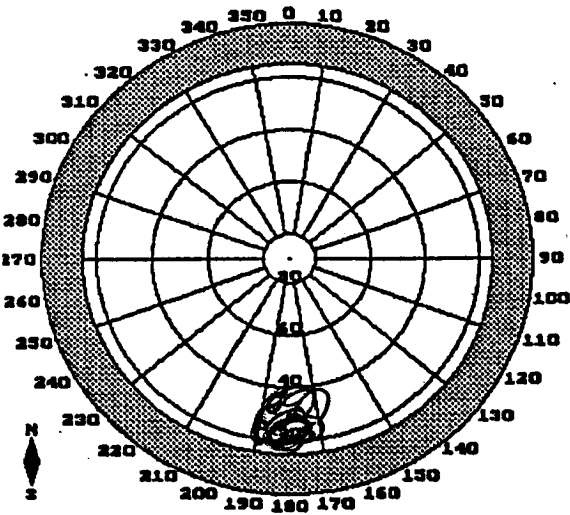
County Coordinates: N: 646874.144 LAT: 42 29 21.98210 N

H. Datum: NAD 83/91 E: 777329.482 LON: 89 13 33.65080 W

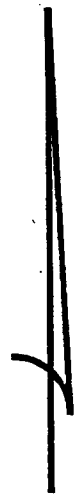
V. Datum: NAVD 88 ELEV: 266.700 ELLIP: 233.070 GH '99 -33.63



Sky Plot

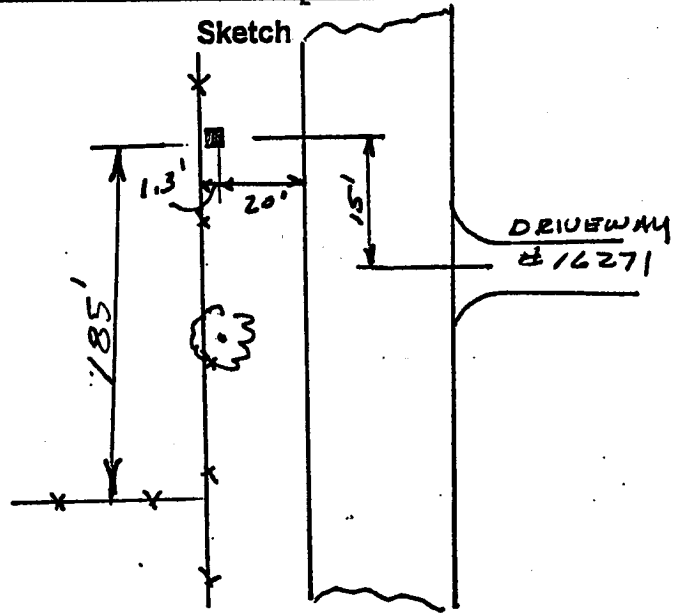


NORTH



Not To Scale

Sketch



Quad. Map \_\_\_\_\_

Photo No. \_\_\_\_\_

DESCRIPTION: SET STEEL ROD IN ACCESS BOX ON WEST SIDE OF  
SE Hanley Road. Station is 20 feet West of the West EOP of Hanley Road,  
185 feet North of East/West Fenceline, 15 feet North of Private Entrance  
"Hwy 1" 1.3 feet East of North/South fenceline and 1 foot East of  
an Orange Concrete Wilcox Post.