

**Winnebago County, IL  
GPS PROJECT 2000**

Station Name WIN 15.0N-4.0E A Station No. 54 A

Section 22, Town 45 North, -Range 1 East / West

Town of Owen, County Winnebago, State Illinois

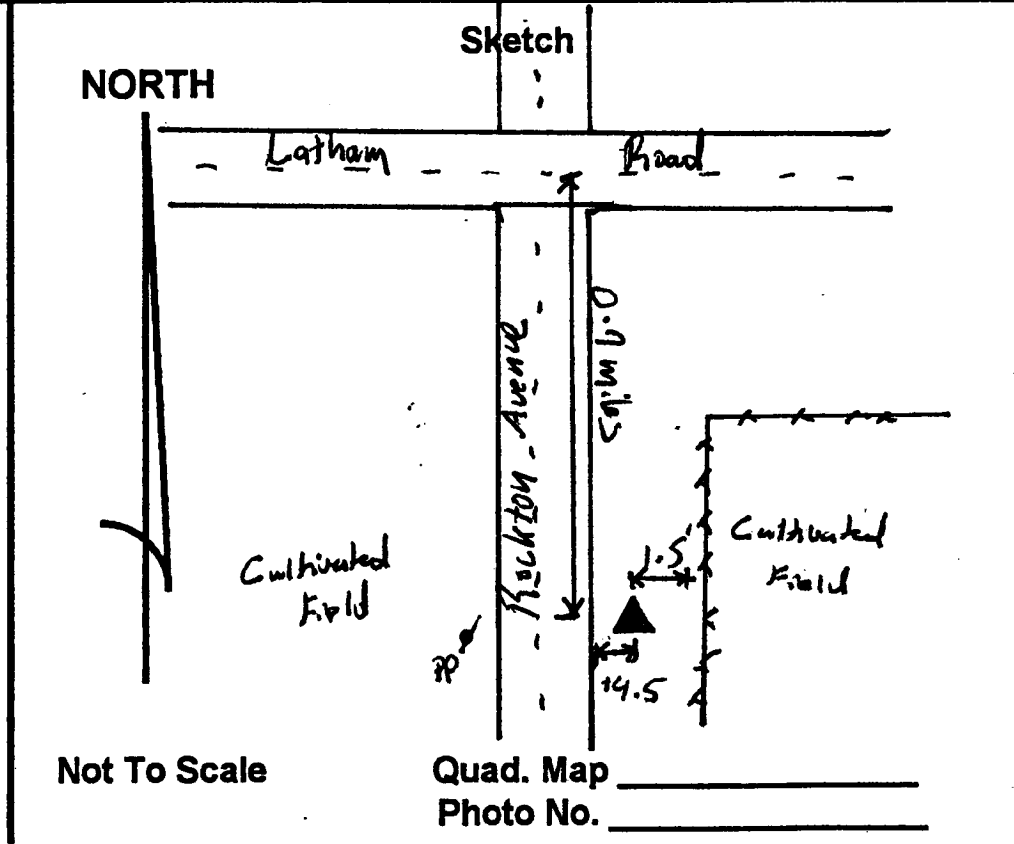
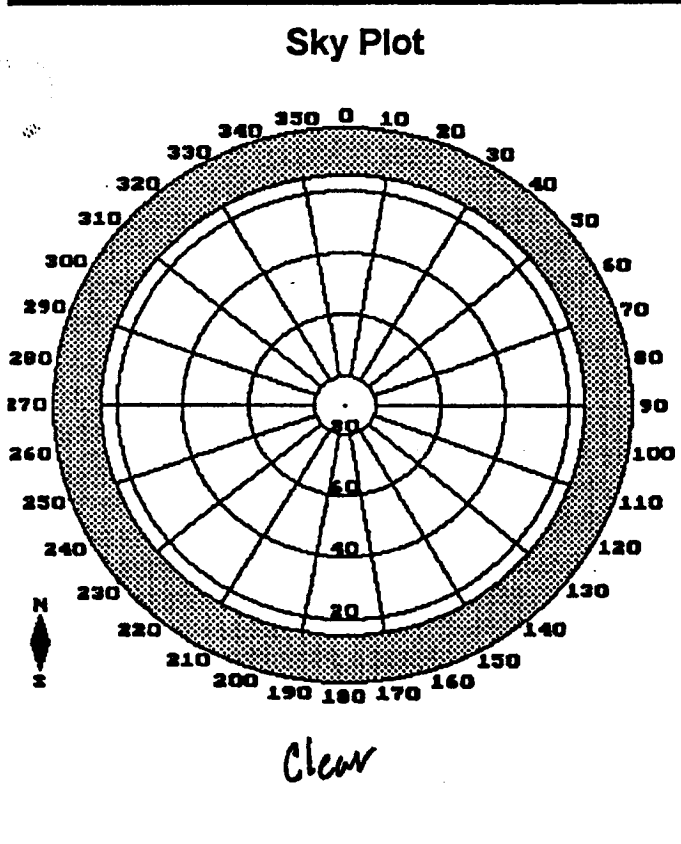
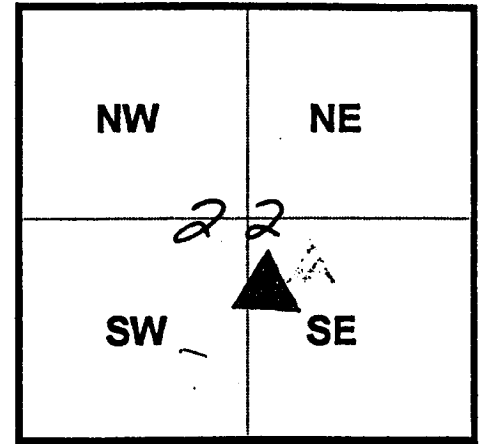
Observer C. Sandnes; Date of observation 18 Oct. 2000

Order of Control 1<sup>ST</sup>  -Meters  - Feet Zone: IL WEST

County Coordinates: N: 632396.035 LAT: 42 21 28.67532 N

H. Datum: NAD 83/91 E: 788112.865 LON: 89 05 49.49291 W

V. Datum: NAVD 88 ELEV: 227.730 ELLIP 194.250 GH '99 -33.48



**DESCRIPTION:** Station is a stainless steel rod in PVC Pipe. Station is 0.7 miles South of Latham Road, 14.5 feet East of the East EOP of Rockton Avenue, 1.5 feet West of North/South fence line and 0.8 feet West of an orange Carsonite witness post.