

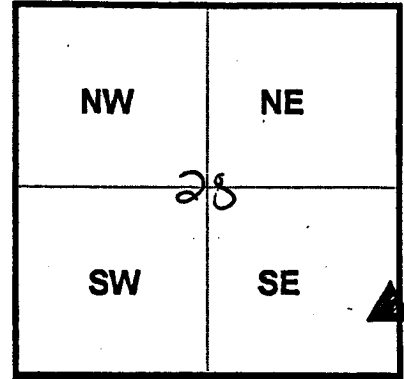
Winnebago County, IL
GPS PROJECT 2000

Station Name WIN 19.2N-02.9E Station No. 52

Section 28, Town 46 North, -Range 1 (East) / West

Town of Rockton, County Winnebago, State Illinois

Observer E. Lindgas; Date of observation 10/13/00



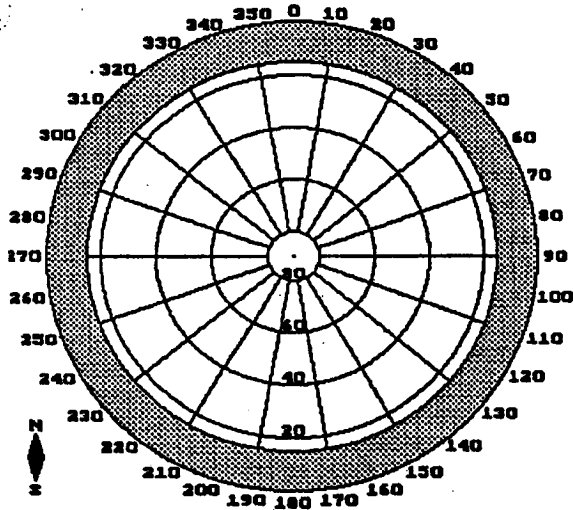
Order of Control 1ST -Meters - Feet Zone: IL WEST

County Coordinates: N: 640089.451 LAT: 42 25 38.73886 N

H. Datum: NAD 83/91 E: 786237.841 LON: 89 07 07.27175 W

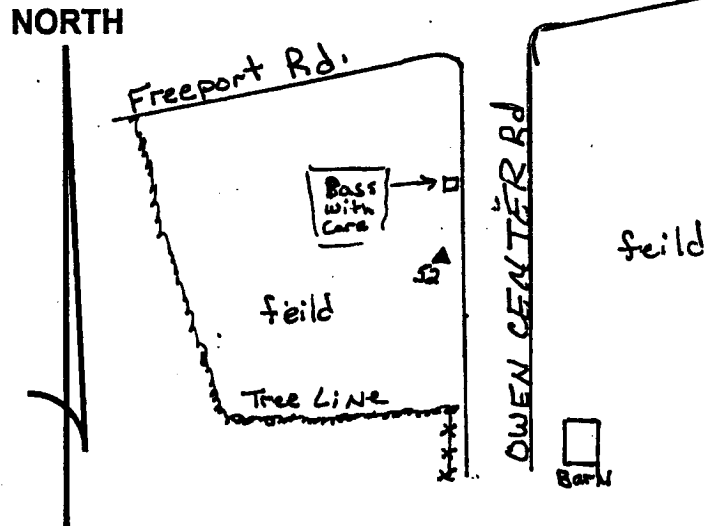
V. Datum: NAVD 88 ELEV: 233.660 ELLIP 200.090 GH '99 -33.57

Sky Plot



Clear

Sketch



Not To Scale

Quad. Map _____
Photo No. _____

DESCRIPTION: Al Cap w/ Steel Rod located 0.38 mile North of E Freeport & Owen Center Rd; 18 ft West of West edge of bit; 21 ft South of "Pass with Care" sign. Al Cap at ground level.