

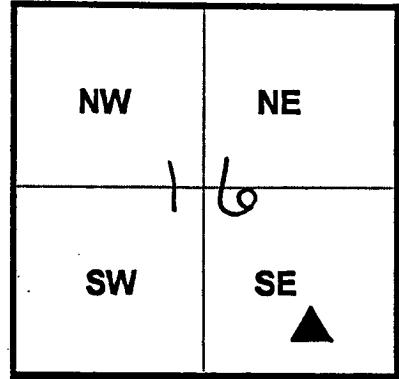
**Winnebago County, IL  
GPS PROJECT 2000**

Station Name WIN 21.5N-03.1E Station No. 51

Section 16, Town 46 North, Range 1 East / West

Town of Rockton, County Winnebago, State Illinois

Observer Elindaas; Date of observation 10/12/00



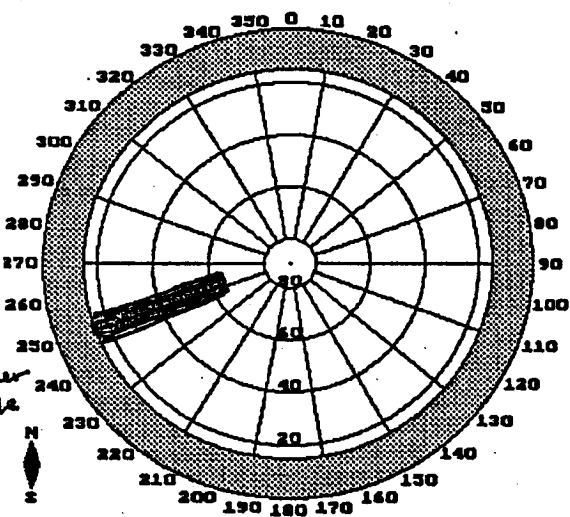
Order of Control 1<sup>ST</sup>  -Meters  -Feet Zone: IL WEST

County Coordinates: N: 643703.170 LAT: 42 27 35.73842

H. Datum: NAD 83/91 E: 786494.667 LON: 89 06 54.07982 W

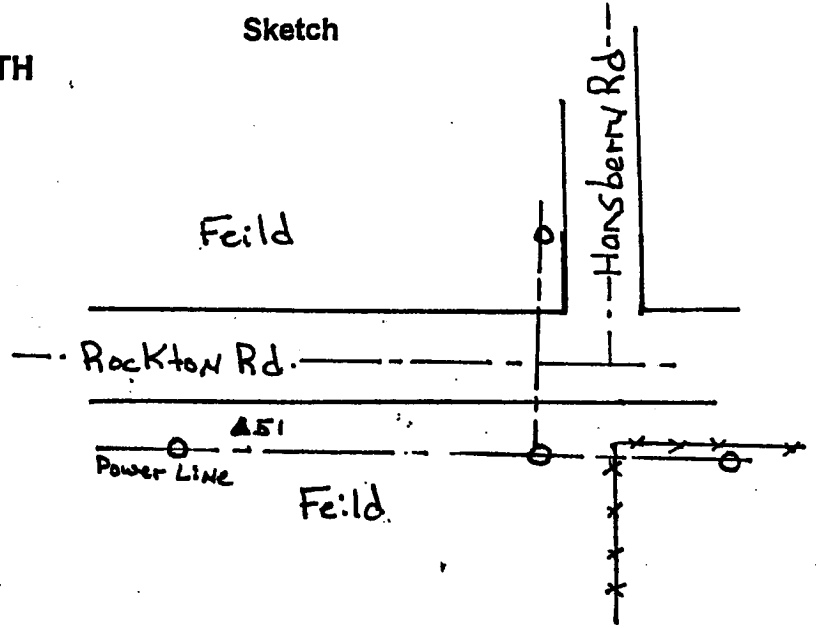
V. Datum: NAVD 88 ELEV: 224.020 ELLIP 190.410 GH '99 -33.61

Sky Plot



Sketch

NORTH



Not To Scale

Quad. Map \_\_\_\_\_  
Photo No. \_\_\_\_\_

DESCRIPTION: All Cap & Steel Rod at Ground Surface 17' South of South edge of bit; 9' East of Power Pole; 0.10 mile West of Hansberry Rd & Rockton Rd.