

**Winnebago County, IL  
GPS PROJECT 2000**

Station Name WIN 11.7N-11.9E Station No. 0005

Section 1, Town 44 North, Range 2 East / West

Town of Rockford, County Winnebago, State Illinois

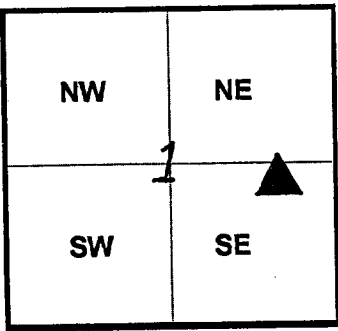
Observer C. Triebff; Date of observation 17 October 2000

Order of Control 1<sup>ST</sup>  Meters  - Feet Zone: IL WEST

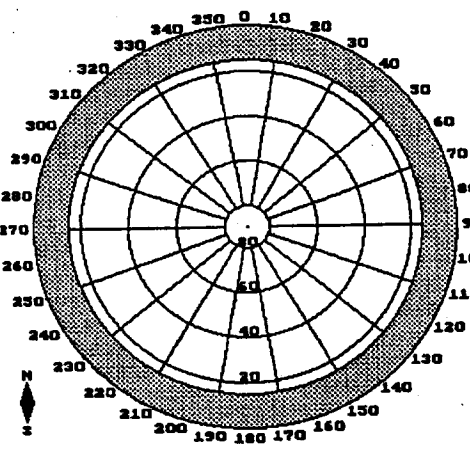
County Coordinates: N: 628273.502 LAT: 42 19 09.49150 N

H. Datum: NAD 83/91 E: 800918.159 LON: 88 56 32.61383 W

V. Datum: NAVD 88 ELEV: 273.480 ELLIP 240.040 GH '99 -33.44

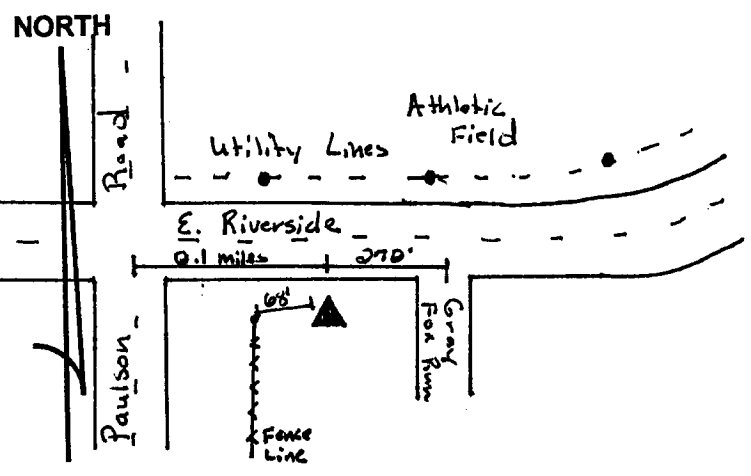


Sky Plot



Clear

Sketch



Not To Scale

Quad. Map \_\_\_\_\_  
Photo No. \_\_\_\_\_

DESCRIPTION: Station is a stainless steel rod in PVC Pipe. Station is 0.1 miles East of Paulson Road, 31 feet South of the South EOP of E. Riverside Blvd, 273.480 feet West of Gray Fox Run, 68 feet East of Northern most post to Barbed wire fence line running North/South, and 1 foot North of an orange Carsonite witness post.