

Winnebago County, IL
GPS PROJECT 2000

Station Name WIN 07.7N-5.7E A Station No. 44A

Section 25, Town 44 North, Range 1 East West

Town of Rockford, County Winnebago, State Illinois

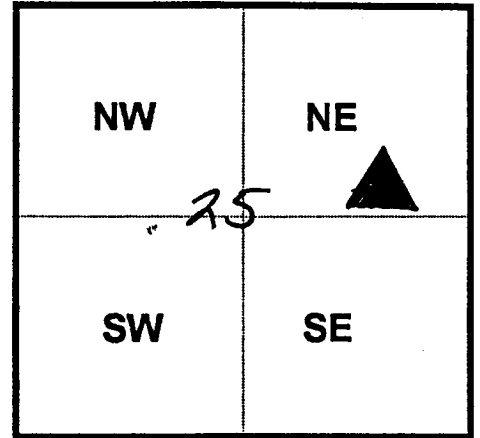
Observer C. Sandness; Date of observation 10/28/2000

Order of Control 1ST -Meters -Feet Zone: IL WEST

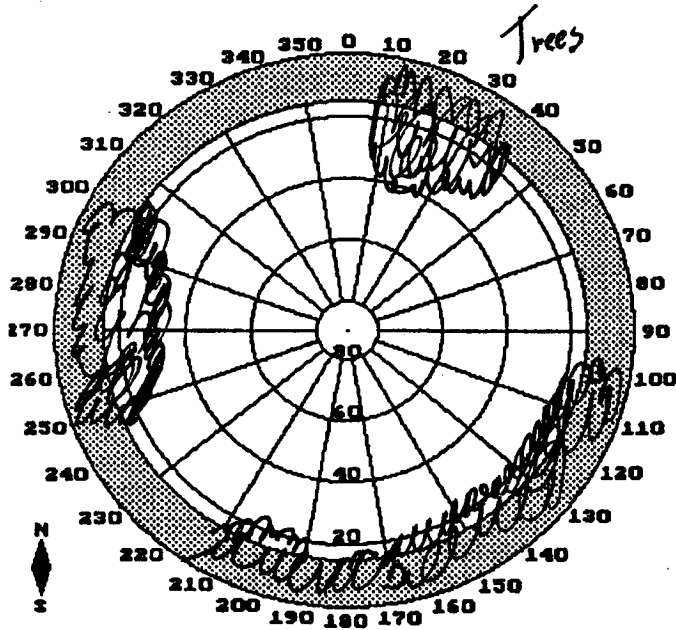
County Coordinates: N: 621593.894 LAT: 42 15 37.51236 N

H. Datum: NAD 83/91 E: 790813.139 LON: 89 03 57.61627 W

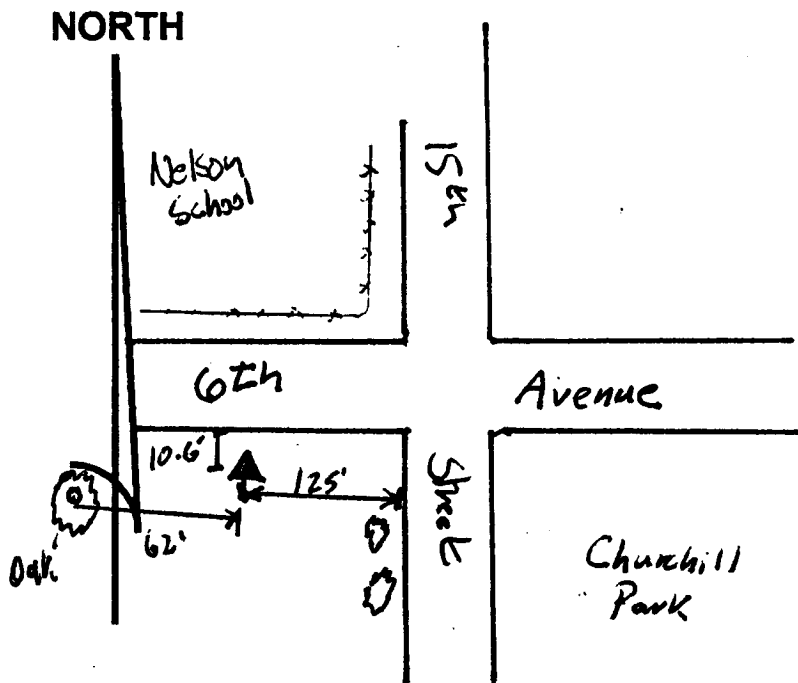
V. Datum: NAVD 88 ELEV: 221.690 ELLIP 188.370 GH '99 -33.32



Sky Plot



Sketch



Not To Scale

Quad. Map _____
Photo No. _____

DESCRIPTION: Station is a stainless steel rod in PVC Pipe. Station is 10.6 feet South of the South FOC of Sixth Street, 125 feet West of the West FOC of 15th Street, 62 feet East of a 24 inch diam. Maple tree and 1 foot North of an orange carport witness post.