

**Winnebago County, IL  
GPS PROJECT 2000**

Station Name WIN 09.1N-05.2E A Station No. 43A

Section 24, Town 44 North, -Range 1 (East) West

Town of Rockford, County Winnebago, State Illinois

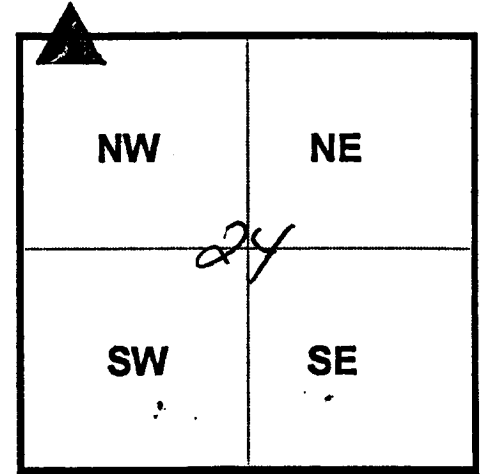
Observer C. Sandnes; Date of observation 10/28/2000

Order of Control 1<sup>ST</sup>  -Meters  - Feet Zone: IL WEST

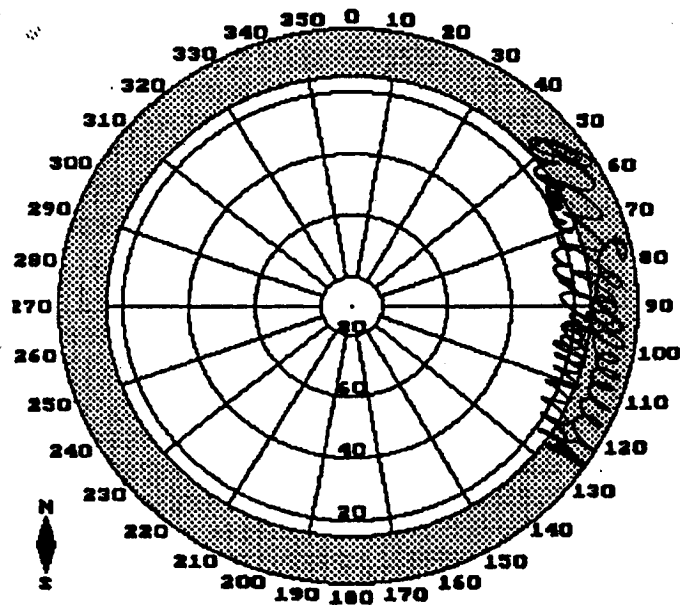
County Coordinates: N: 623759.802 LAT: 42 16 48.04279 N

H. Datum: NAD 83/91 E: 789990.078 LON: 89 04 32.31160 W

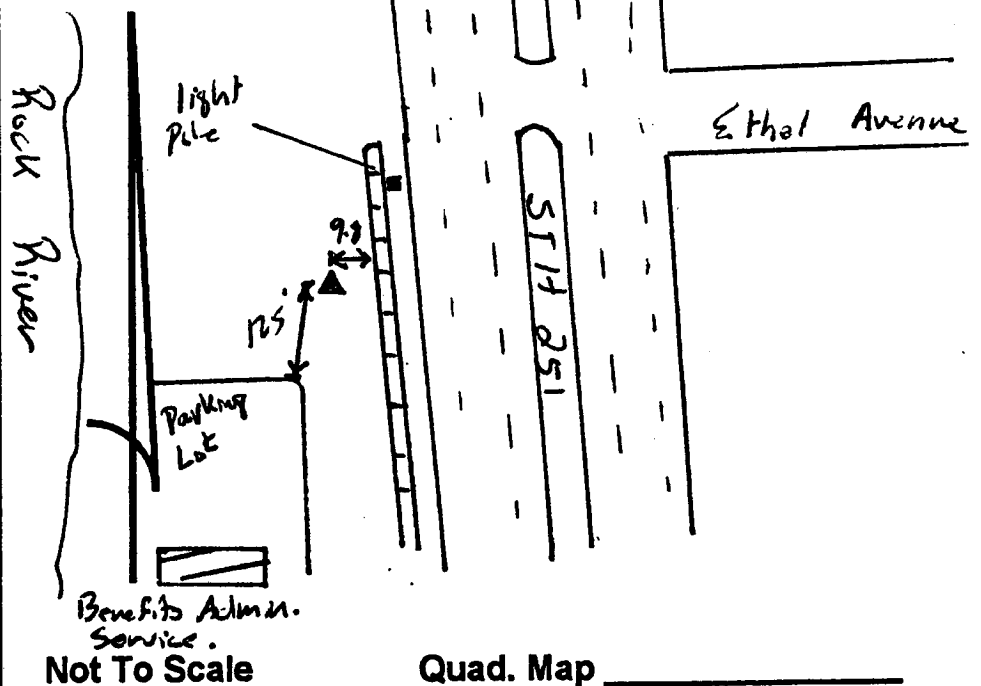
V. Datum: NAVD 88 ELEV: 219.810 ELLIP 186.460 GH '99 -33.35



Sky Plot



NORTH



DESCRIPTION: Station is a stainless steel rod set in access cover. Station is 0.2 miles south of Ethel Avenue, 9.8 feet west of the west EOC Sidewalk, 125 feet North of the Northeast corner of Parking Lot to Benefits Administration Service, 117 feet South of light pole, and 1.2 East of an orange concrete witness post. Station is 0.05 miles south of Ethel Avenue