

**Winnebago County, IL
GPS PROJECT 2000**

Station Name WIN 16.3 N-6.6 E Station No. 0040

Section 7, Town 45 North, -Range 2 (East) / West

Town of Harlem, County Winnebago, State Illinois

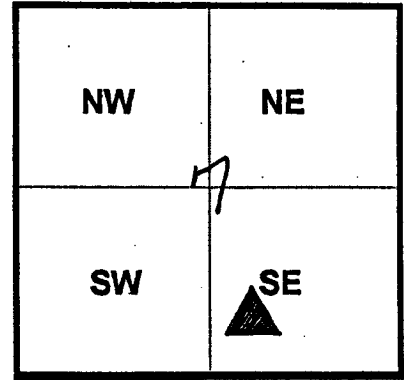
Observer C. Tridoff; Date of observation 16 October 2000

Order of Control 1ST -Meters - Feet Zone: IL WEST

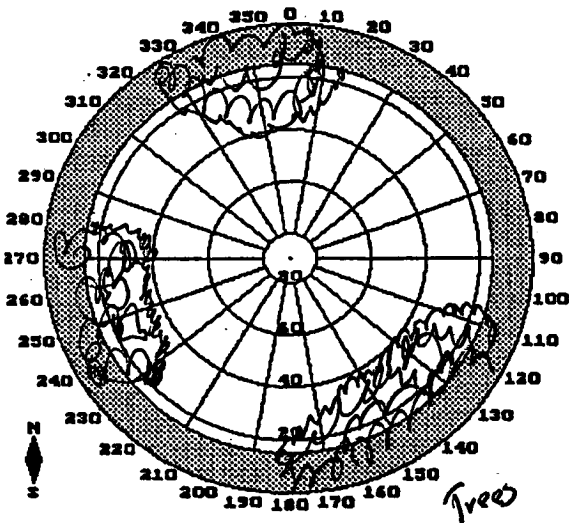
County Coordinates: N: 635505.979 LAT: 42 23 07.71687 N

H. Datum: NAD 83/97 E: 792271.218 LON: 89 02 46.01588 W

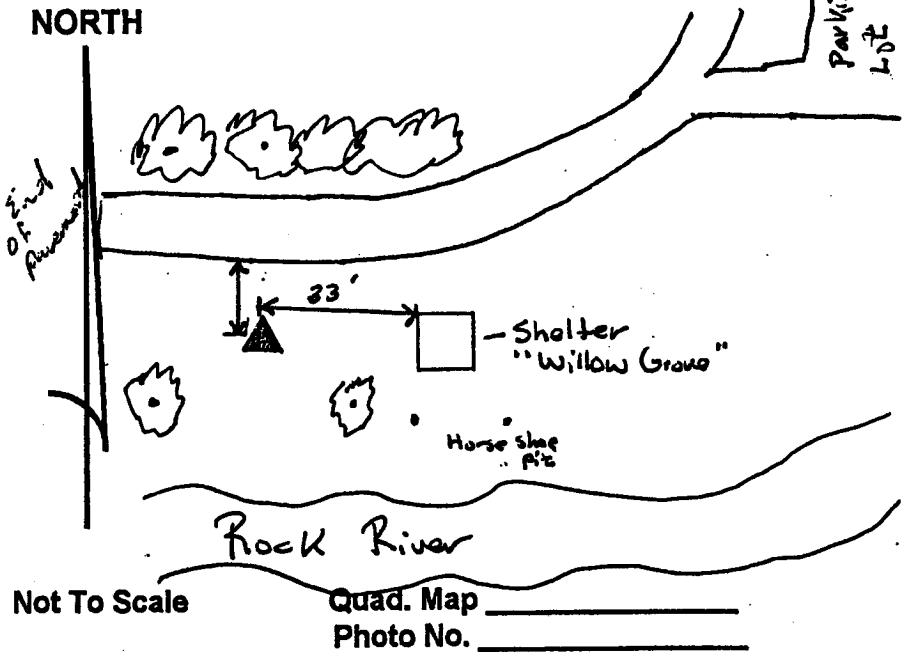
V. Datum: NAVD 88 ELEV: 215.830 ELLIP 182.310 GH '99 -33.52



Sky Plot



Sketch



DESCRIPTION: Station is a stainless steel rod in PVC Pipe. Station is located at Wood Homestead Preserve. Station is 33 feet West of the Northwest corner of concrete slab to Shelter "Willow Grove". Station is 54 feet South of South Edge of Pavement of Paved Drive, and 1 foot north of an orange Gersanite witness post, and 51 feet Northwest of a 24 inch diameter aspen Tree.

Note Station is approx. 0.7 miles SE of Entrance to Atwood Homestead Forest Preserve, --- 0.3 miles South of "T" intersection in Park