

**Winnebago County, IL
GPS PROJECT 2000**

Station Name WIN05.5N.07.0E A Station No. 35 A

Section 6, Town 43 North, Range 2 East / West

Town of Cherry Valley, County Winnebago, State Illinois

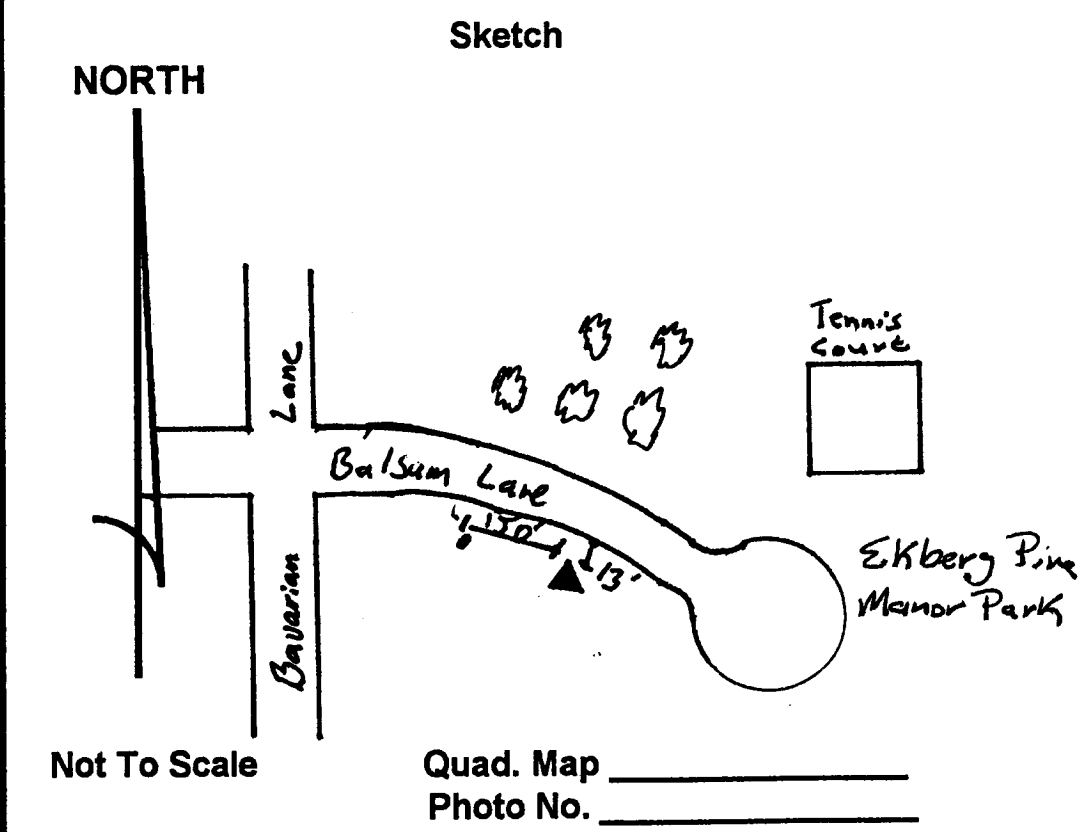
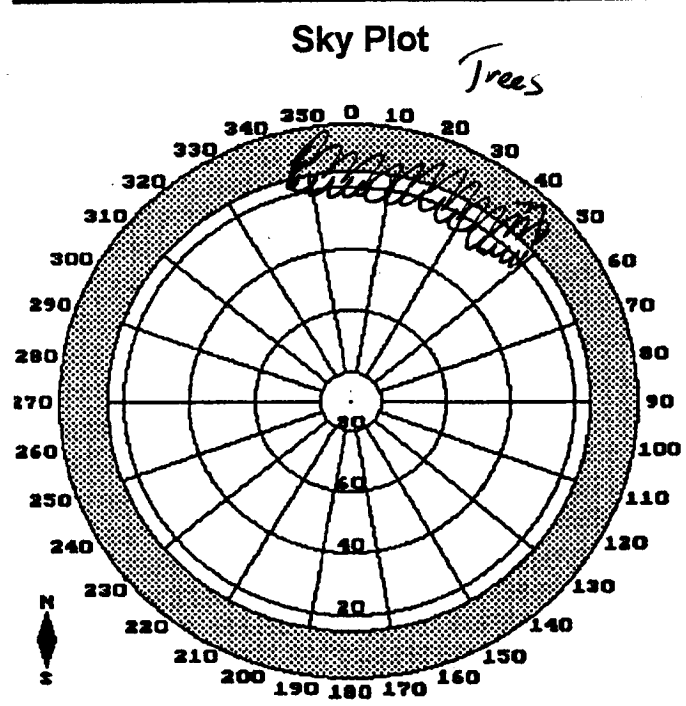
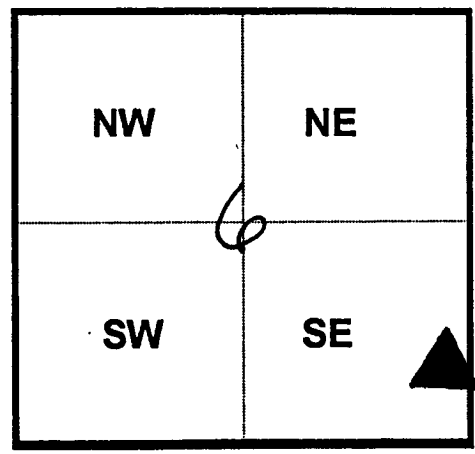
Observer C. Sandres; Date of observation 10/28/2000

Order of Control 1ST -Meters - Feet Zone: II WEST

County Coordinates: N: 618289.232 LAT: 42 13 49.43227 N

H. Datum: NAD 83/91 E: 793151.578 LON: 89 02 17.51298 W

V. Datum: NAVD 88 ELEV: 246.540 ELLIP 213.270 GH '99 -33.27



DESCRIPTION: Station is a steel rod in PVC Pipe. Station is 0.1 miles East of Bavarian Lane, 150 feet South of the South Face of Curb of Balsam Lane, 13 feet East of light Pole and 0.7 feet North of an orange Carsons's without post.