

Station No. _____

**Winnebago County, IL
GPS PROJECT 2000**

Station Name WIN 08.2N-08.4E Station No. 0034

Section 21, Town 44 North, Range 2 (East) / West

Town of Rockford, County Winnebago, State Illinois

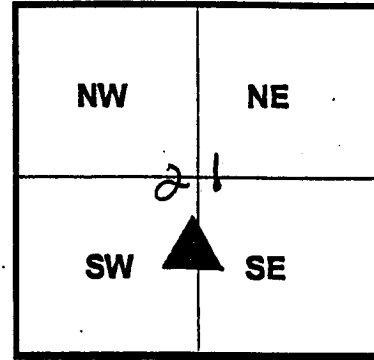
Observer C. Tricloff; Date of observation 25 Oct. 2000

Order of Control 1ST -Meters -Feet Zone: IL WEST

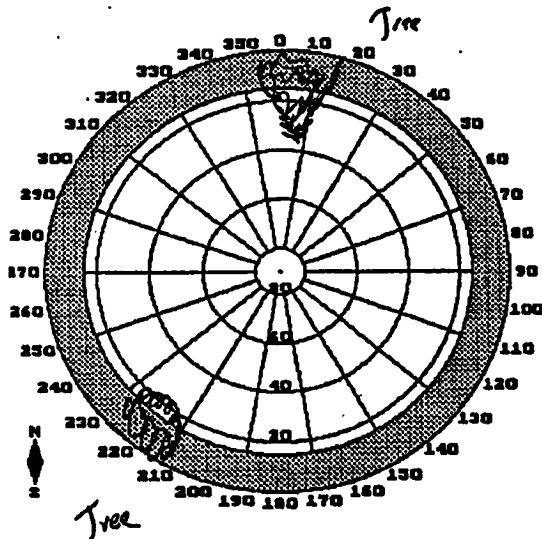
County Coordinates: N: 622591.868 LAT: 42 16 07.90378 N

H. Datum: NAD 83/91 E: 795351.766 LON: 89 00 39.03304 W

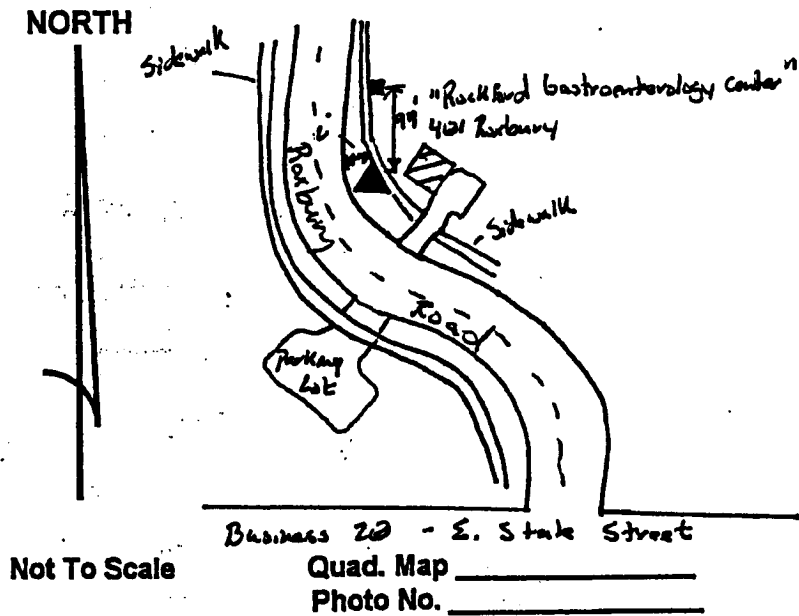
V. Datum: NAVD 88 ELEV: 260.030 ELLIP 226.690 GH '99 -33.34



Sky Plot



Sketch



DESCRIPTION: Station is a stainless steel rod in PVC Pipe. Station is 0.3 miles Northwest of SH 20 (Business - E. State St.), 2 feet Northeast of the East FOC of Rockbury Road, 97 feet South of a Fire Hydrant.