

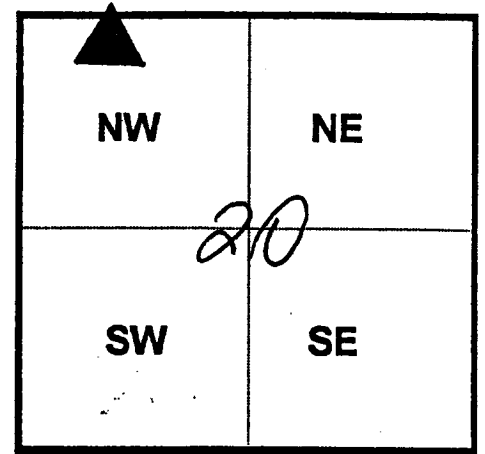
**Winnebago County, IL
GPS PROJECT 2000**

Station Name WIN 14.9N-07.2E A Station No. 30A

Section 20, Town 45 North, Range 2 (East) West

Town of Harlem, County Winnebago, State Illinois

Observer C. Sandnes; Date of observation 10/27/2000



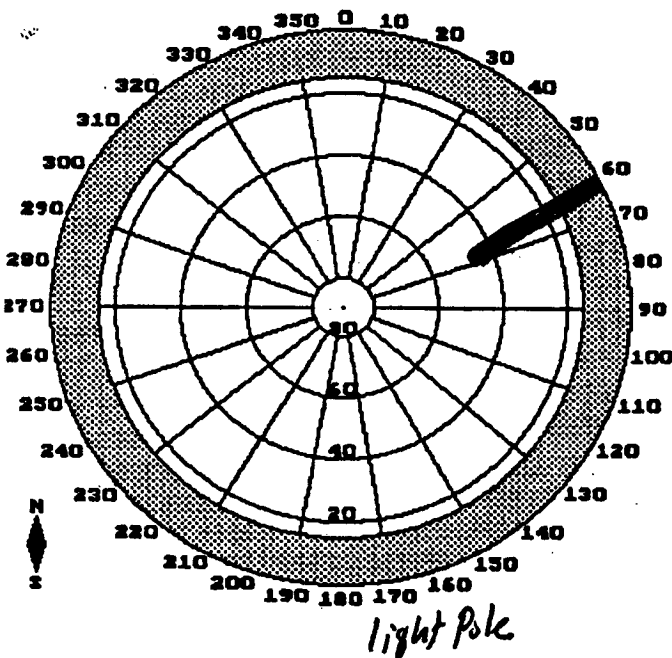
Order of Control 1ST -Meters - Feet Zone: IL WEST

County Coordinates: N: 633661.879 LAT: 42 22 07.47266 N

H. Datum: NAD 83/91 E: 793404.437 LON: 89 01 57.55774 W

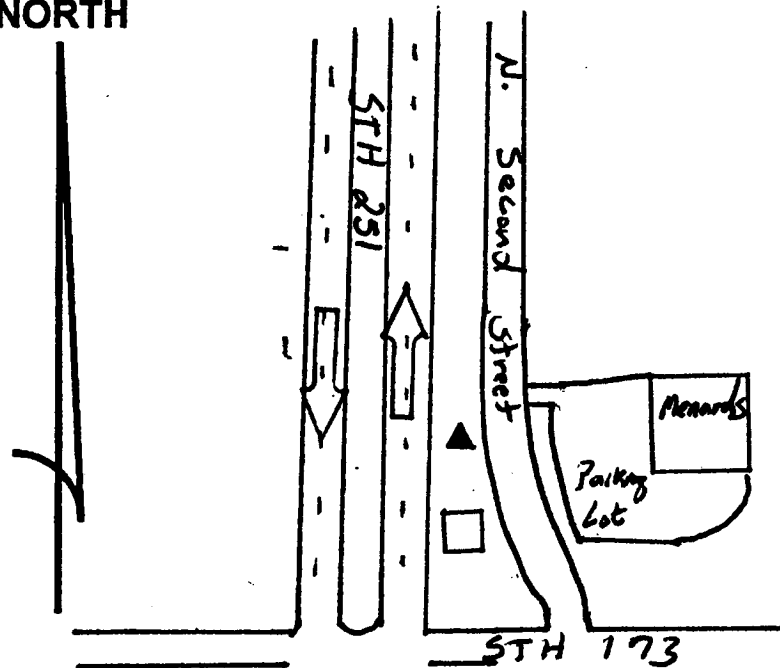
V. Datum: NAVD 88 ELEV: 224.470 ELLIP 190.970 GH '99 -33.50

Sky Plot



Sketch

NORTH



Not To Scale

Quad. Map _____
Photo No. _____

DESCRIPTION: Station is a steel rod in PVC Pipe. Station is 41 feet East of the East EOP of North Bound STH 251, 12.5 feet West of light pole, 35 feet North of a manhole and 2 feet East of an orange car'site witness post.

Station is 0.2 miles North of STH 173.