

**Winnebago County, IL
GPS PROJECT 2000**

Station Name WIN 16.4N-08.1E Station No. 0029

Section 9, Town 45, North, -Range 2 East West

Town of Harlem, County Winnebago, State Illinois

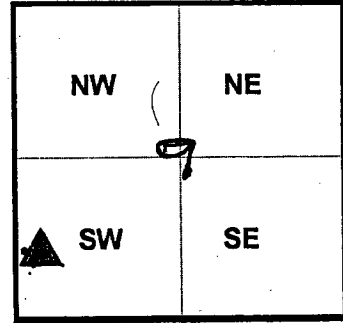
Observer C. Tridoff; Date of observation 12 October 2000

Order of Control 1ST -Meters - Feet Zone: IL WEST

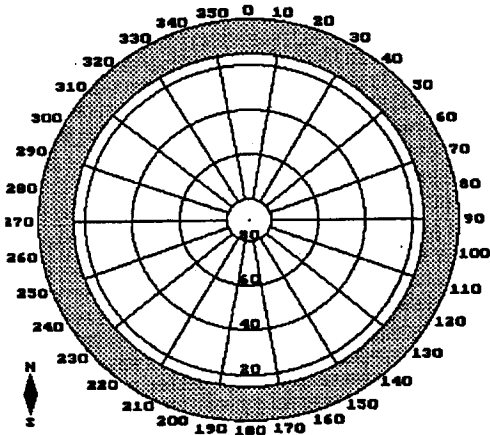
County Coordinates: N: 635753.482 LAT: 42 23 14.73883 N

H. Datum: NAD 83/91 E: 794578.501 LON: 89 01 05.01753 W

V. Datum: NAVD 88 ELEV: 228.670 ELLIP 195.140 GH '99 -33.53



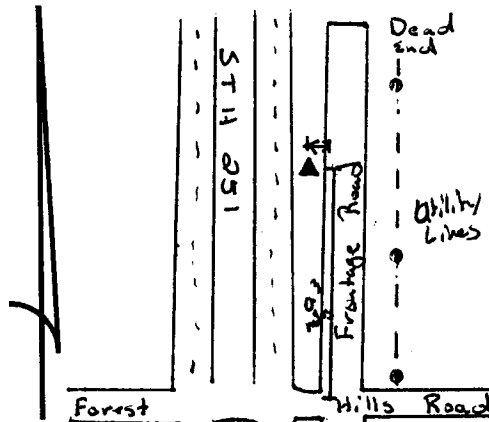
Sky Plot



Clear

Sketch

NORTH



Not To Scale

Quad. Map _____
Photo No. _____

DESCRIPTION: Station is a Stainless Steel Rod set flush with the ground.
Station is 0.3 miles North of Forest Hills Road, 5 feet West of
the West EOP of Frontage Road and 1 foot East of an
Orange Corsonite witness post.