

**Winnebago County, IL
GPS PROJECT 2000**

Station Name WIN 01.6N-07.7E Station No. 27

Section 29, Town 43 North, -Range 2 East West

Town of SE Rockford, County Winnebago, State Illinois
Cherry Valley

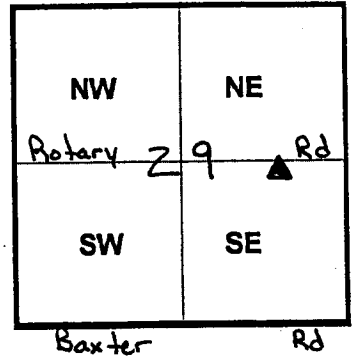
Observer Elindaas; Date of observation 10/26/00

Order of Control 1ST -Meters -Feet Zone: IL WEST

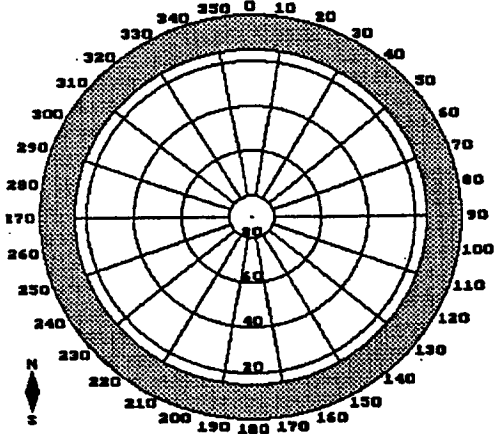
County Coordinates: N: 611940.626 LAT: 42 10 23.11618 N

H. Datum: NAD 83/91 E: 794510.999 LON: 89 01 21.95087 W

V. Datum: NAVD 88 ELEV: 258.460 ELLIP 225.270 GH '99 -33.19

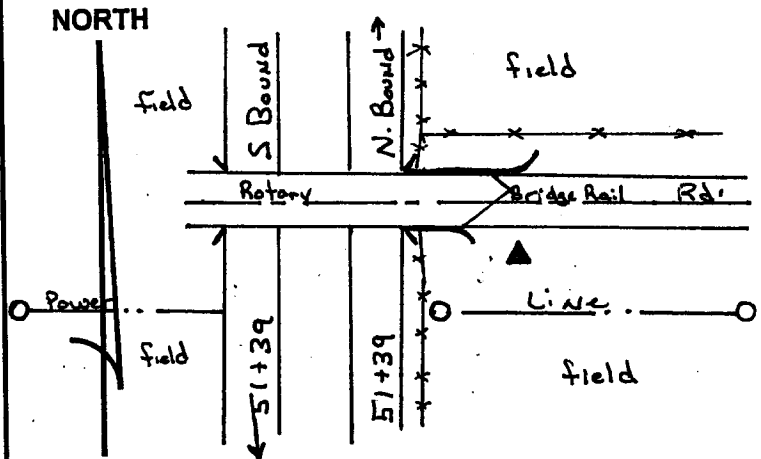


Sky Plot



Clear

Sketch



Not To Scale

Quad. Map _____
Photo No. _____

DESCRIPTION: All cap & steel rod located 0.5 mile East of Harrisville Rd's
Rotary Rd inters. ; 39 ft East of SE corner of bridge rail;
14 ft South of South edge of bit; cap at ground level