

**Winnebago County, IL  
GPS PROJECT 2000**

Station Name WIN 6.3N-10.3E A Station No. 25 A

Section 34, Town 44 North, -Range 2 East / West

Town of Rockford, County Winnebago, State Illinois

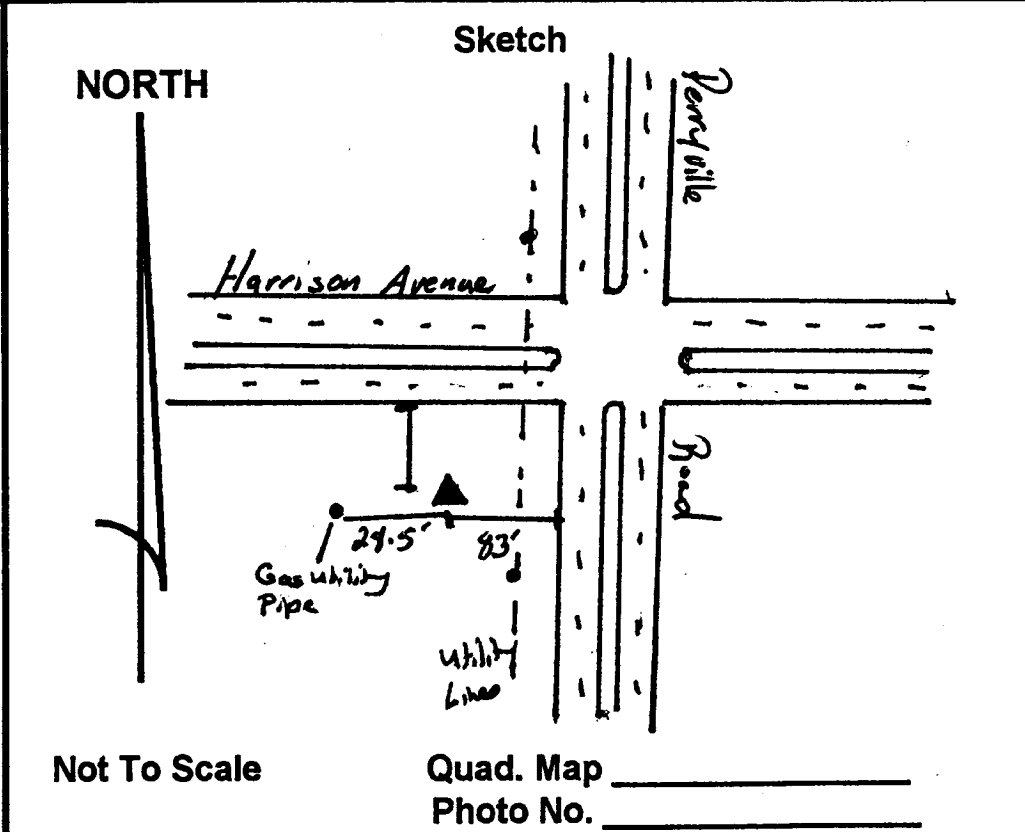
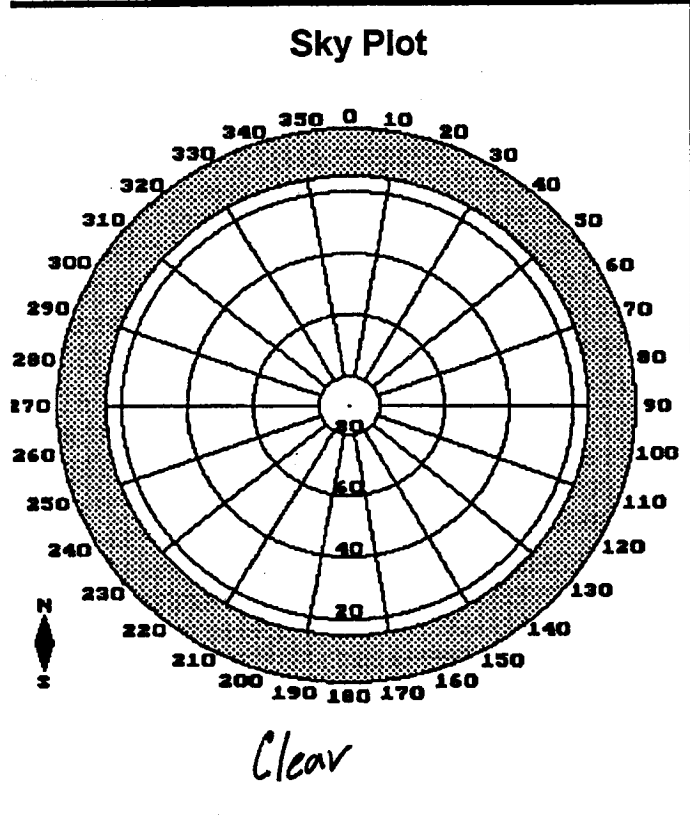
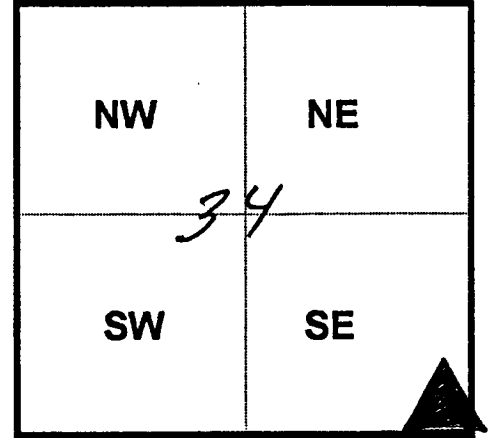
Observer C. Sandnes; Date of observation 10/27/2000

Order of Control 1<sup>ST</sup>  -Meters  - Feet Zone: IL WEST

County Coordinates: N: 619367.874 LAT: 42 14 22.28366 N

H. Datum: NAD 83/91 E: 797927.806 LON: 88 58 48.60163 W

V. Datum: NAVD 88 ELEV: 219.470 ELLIP 186.140 GH '99 -33.33



**DESCRIPTION:** Station is a stainless steel rod in PVC Pipe. Station is 33 feet South of the South EOP of Harrison Avenue (East Bound), 83 feet West of the West Bound EOP of Perryville Road (South Bound), 29.5 feet East of a gas utility pipe, and 1.5 feet North of an orange Carsonite witness post.