

Station No. _____

**Winnebago County, IL
GPS PROJECT 2000**

Station Name WIN 18.2N-08.7E A Station No. 20 A

Section 4, Town 45 North, Range 2 East / West

Town of Roscoe, County Winnebago, State Illinois

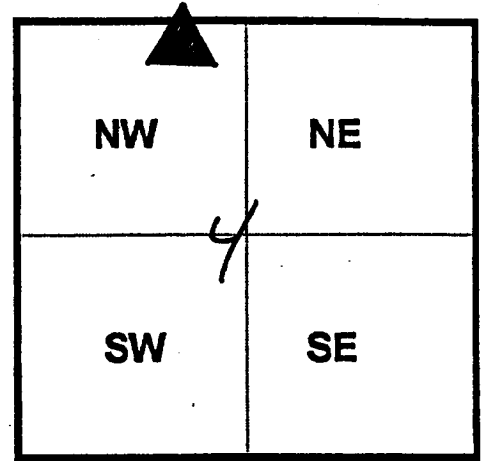
Observer E. Lindas; Date of observation 10/20/2000

Order of Control 1ST -Meters - Feet Zone: IL WEST

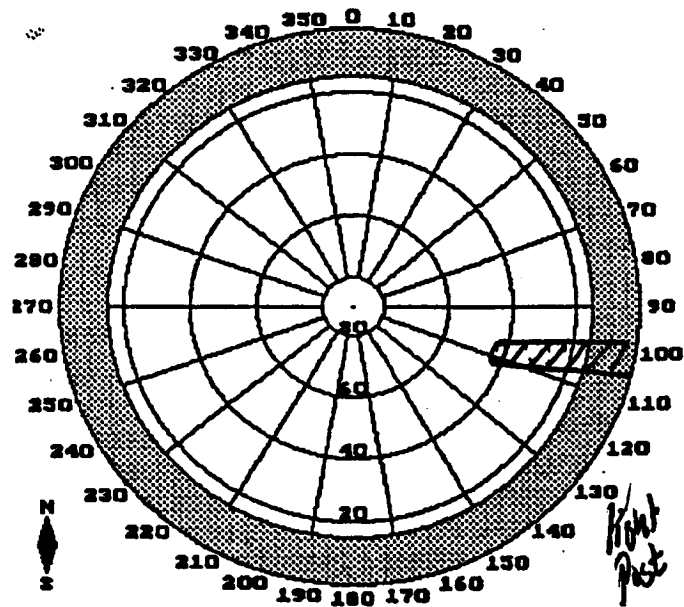
County Coordinates: N: 638583.803 LAT: 42 24 46.26120 N

H. Datum: NAD 83/91 E: 795014.946 LON: 89 00 44.25883 W

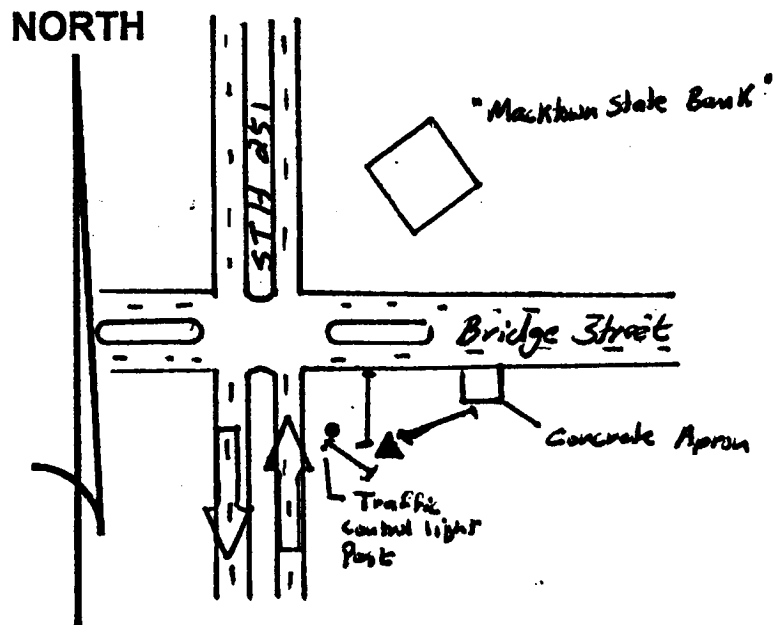
V. Datum: NAVD 88 ELEV: 224.480 ELLIP: 190.900 GH '99 -33.58



Sky Plot



Sketch



Not To Scale

Quad. Map. _____
Photo No. _____

DESCRIPTION: Station is a stainless steel rock in PVC Pipe, Station is 04 feet East of steel Post of stop and go lights, 19.9 feet South of BOC of South side of Bridge Street, 43.8 feet West of the Southwest Corner of Concrete apron and 1.5 feet North of an orange concrete witness post.