

**Winnebago County, IL
GPS PROJECT 2000**

Station Name WIN04.7N-09.6E A Station No. 16 A

Section 10, Town 43 North, -Range 2 East West

Town of Cherry Valley, County Winnebago, State Illinois

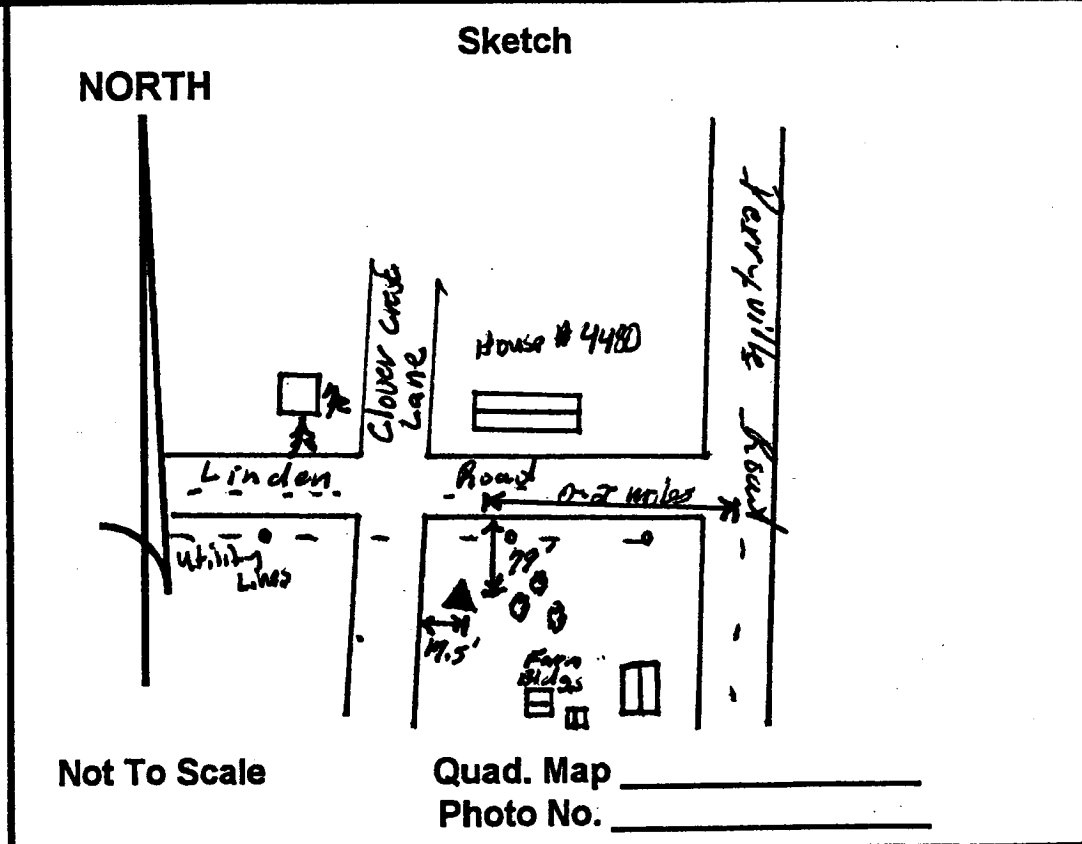
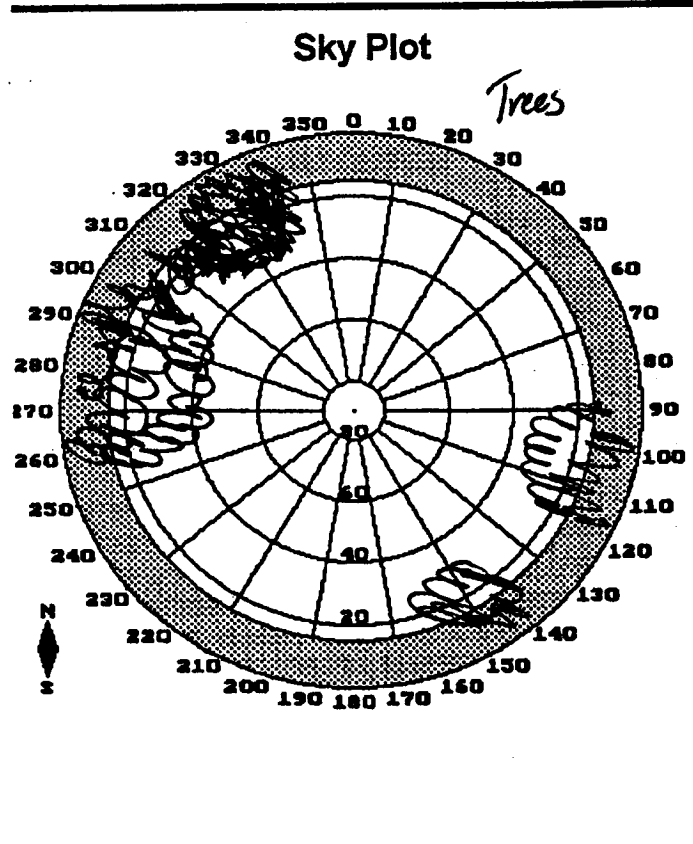
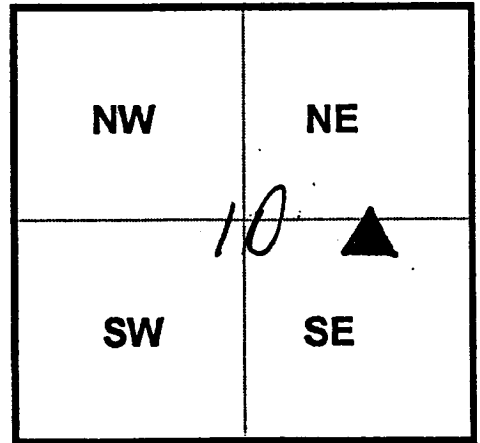
Observer C. Triolo Jr; Date of observation 22 Nov. 2000

Order of Control 1ST -Meters - Feet Zone: IL WEST

County Coordinates: N: 616859.264 LAT: 42 13 01.08273 N

H. Datum: NAD 83/91 E: 797728.427 LON: 88 58 58.81545 W

V. Datum: NAVD 88 ELEV: 203.500 ELLIP 170.220 GH '99 -33.28



DESCRIPTION: Station is a stainless steel rod in PVC Pipe. Station is
79.773 feet South of the E of Linden Road, 175 feet East of the FOC
of Clover Crest Lane, and feet West of Van Orange Carsonite
witness post. Station is 0.2 miles West of Perryville Road.