

**Winnebago County, IL
GPS PROJECT 2000**

Station Name WIN 7.2N-10.8E A Station No. 15 A

Section 36, Town 44 North, Range 2 East / West

Town of Rockford, County Winnebago, State Illinois

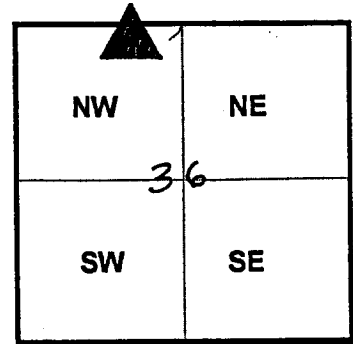
Observer C. Sandnes; Date of observation 10/27/2000

Order of Control 1ST -Meters - Feet Zone: IL WEST

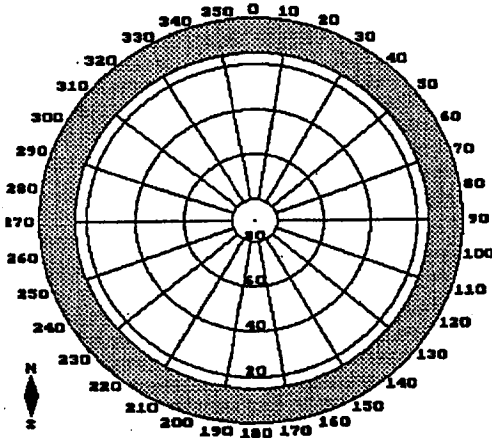
County Coordinates: N: 620967.156 LAT: 42 15 13.13163 N

H. Datum: NAD 83/91 E: 800066.869 LON: 88 57 14.32781 W

V. Datum: NAVD 88 ELEV: 214.360 ELLIP 181.010 GH '99 -33.35

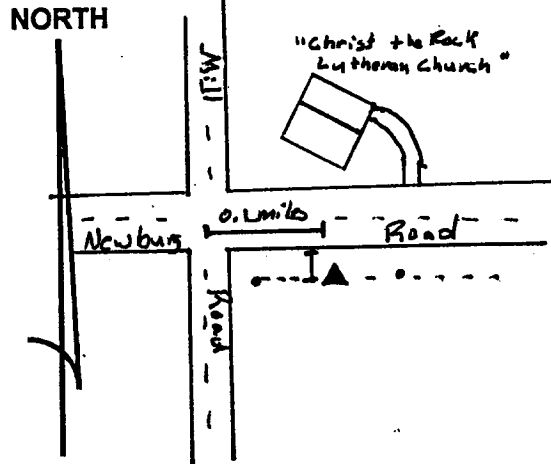


Sky Plot



Clear

Sketch



Not To Scale

Quad. Map _____

Photo No. _____

DESCRIPTION: Station is a stainless steel rod in pvc pipe. Station is
0.1 miles East of Mill Road, 21 feet South of the South
End of Newburg Road, 39 feet West of Utility pole
"MD B1099 SPPA 4-40," & 1 foot North of an
orange car same witness post.