

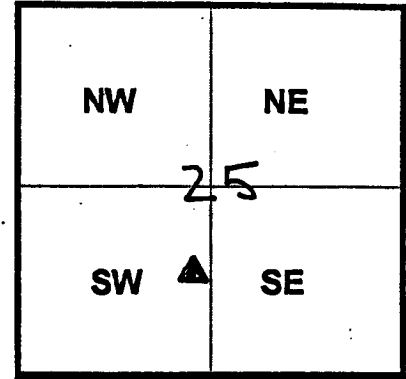
**Winnebago County, IL  
GPS PROJECT 2000**

Station Name WIN 13.4N-11.4E Station No. 13

Section 25, Town 45 North, -Range 2 East West

Town of Harlem, County Winnebago, State Illinois

Observer E. Lindars; Date of observation 10/17/00



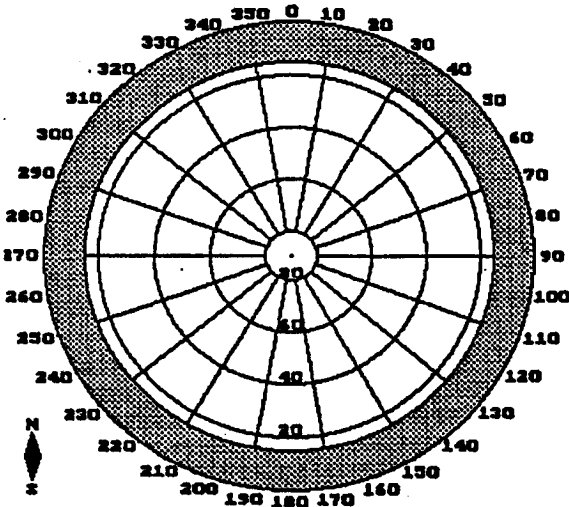
Order of Control 1<sup>ST</sup>  \*Meters  - Feet Zone: IL WEST

County Coordinates: N: 631072.459 LAT: 42 20 40.58951 N

H. Datum: NAD 83/91 E: 800053.788 LON: 88 57 08.61067 W

V. Datum: NAVD 88 ELEV: 279.570 ELLIP 246.090 GH '99 -33.48

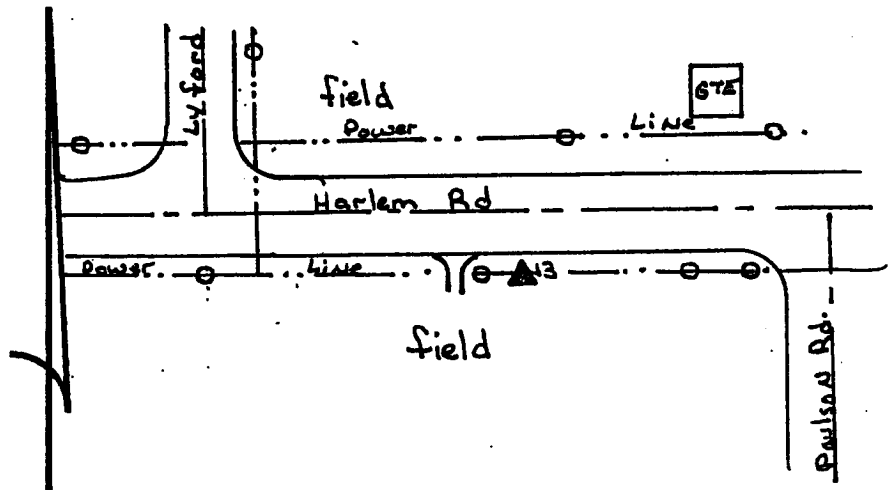
Sky Plot



Clear

Sketch

NORTH



Not To Scale

Quad. Map \_\_\_\_\_  
Photo No. \_\_\_\_\_

DESCRIPTION: Al Cap & Steel Rod located 0.08 mile East of Lyford Rd; 0.11 mile West of Paulson Rd; 65' East of field ent.; 20' South of South edge of bit; 1.5 North of Witness post; Cap at ground level.