

**Winnebago County, IL
GPS PROJECT 2000**

Station Name WIN 10.2N-10.4W Station No. 125

Section 32, Town 27 North, -Range 10 East West

Town of Pecatonica, County Winnebago, State Illinois

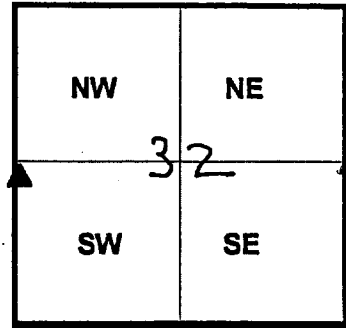
Observer E. Lindaas; Date of observation 10/19/00

Order of Control 1ST -Meters -Feet Zone: IL WEST

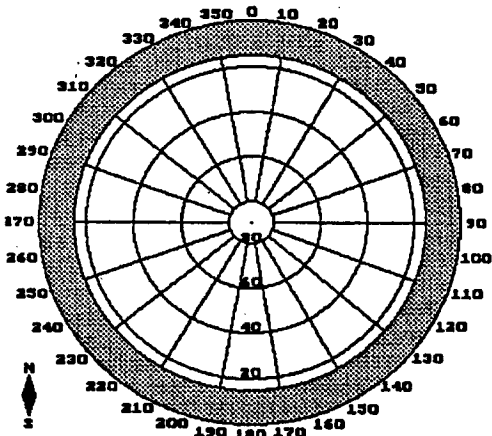
County Coordinates: N: 625188.023 LAT: 42 17 43.26343 N

H. Datum: NAD 83/91 E: 765002.788 LON: 89 22 42.20537 W

V. Datum: NAVD 88 ELEV: 235.200 ELLIP 201.940 GH '99 -33.26



Sky Plot



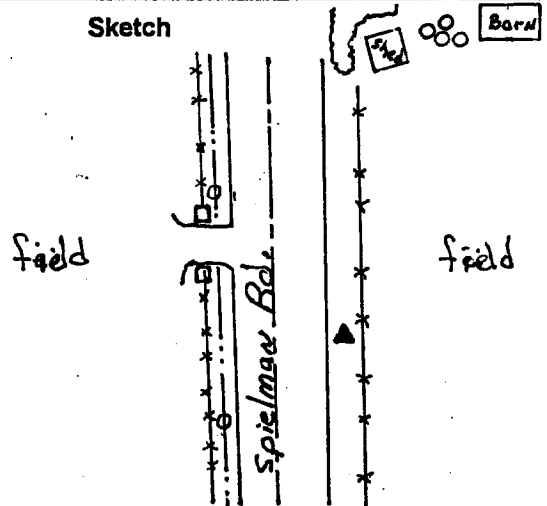
Clear

NORTH



Not To Scale

Sketch



Quad. Map _____
Photo No. _____

DESCRIPTION: Steel rod & Al cap located 0.58 mile North of West bound US Hwy 20 & Spielman Rd; 0.25 mile South of House # 3157; 100' ft South of field entrance; 15 feet East of East edge of bit.; 8 ft West of fence line; cap at ground level.