

**Winnebago County, IL
GPS PROJECT 2000**

Station Name WIN 16.2N-11.4W A Station No. 123 A

Section 31, Town 28 North, -Range 10 (East) / West

Town of Purand, County Winnebago, State Illinois

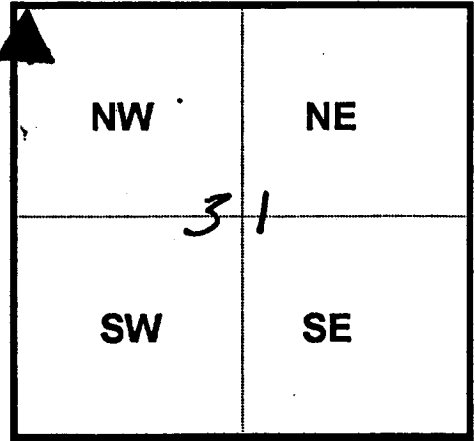
Observer C. Trichoff; Date of observation 21 Nov. 2000

Order of Control 1ST -Meters -Feet Zone: IL WEST

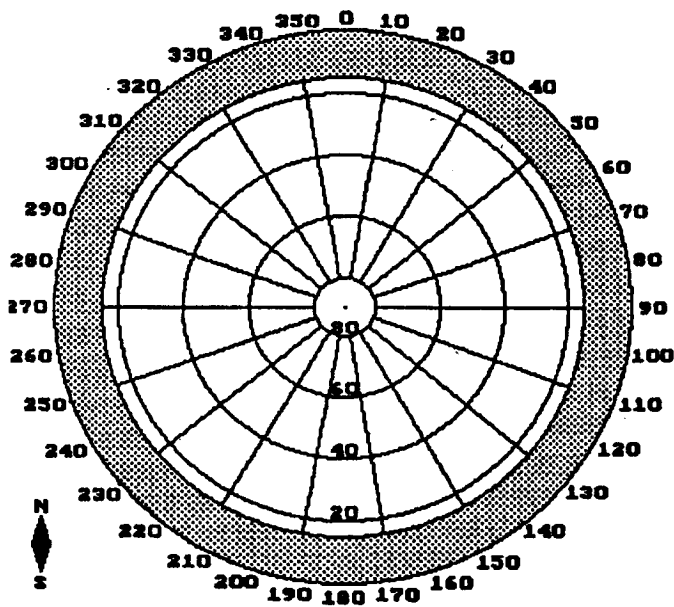
County Coordinates: N: 635611.956 LAT: 42 23 21.59477 N

H. Datum: NAD 83/91 E: 763274.698 LON: 89 23 53.53009 W

V. Datum: NAVD 88 ELEV: 274.830 ELLIP 241.440 GH '99 -33.39

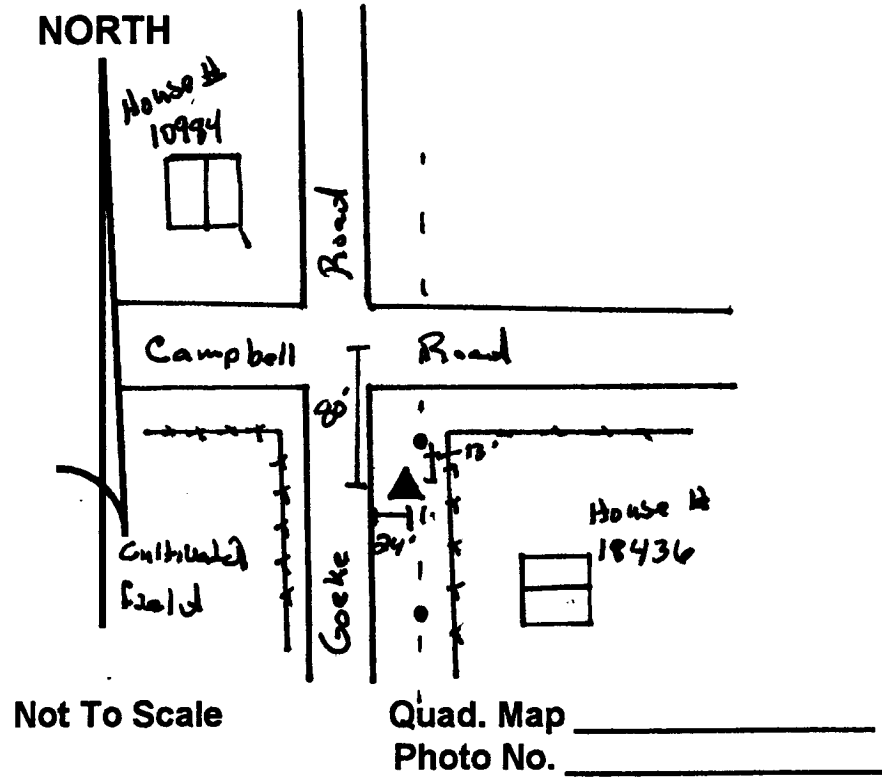


Sky Plot



Clear

Sketch



DESCRIPTION: Station is a Stubbbs steel rod in PVC Pipe. Station is 80 feet south of Campbell Road, 24 feet East of the East EOP of Goeke Road, 13 feet south of Utility pole 2-40, and 1 foot West of an Orange Carsumbe witness post.