

**Winnebago County, IL
GPS PROJECT 2000**

Station Name WIN 16.2-11.4W Station No. 123

Section 31, Town 28 North, -Range 10 East / West

Town of Durand, County Winnebago, State Illinois

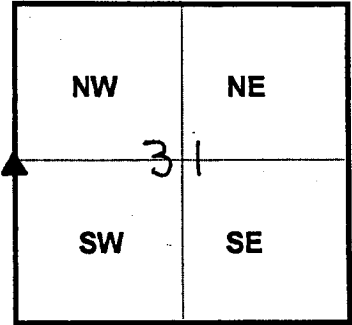
Observer E. Lindas; Date of observation 10/13/00

Order of Control 1ST -Meters - Feet Zone: IL WEST

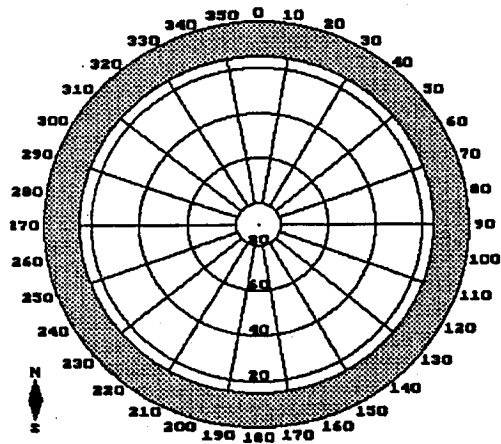
County Coordinates: N: 634763.990 LAT: 42 22 54.11340 N

H. Datum: NAD 83/91 E: 763276.795 LON: 89 23 53.77357 W

V. Datum: NAVD 88 ELEV: 278.480 ELLIP 245.090 GH '99 -33.39



Sky Plot



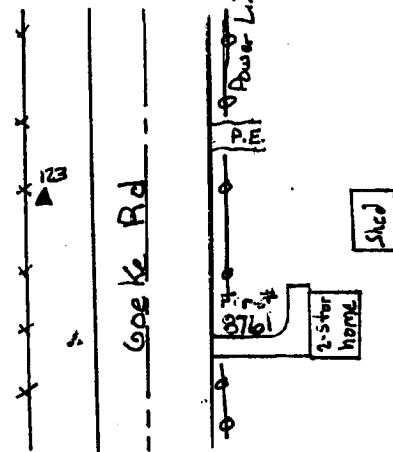
Clear

NORTH



Not To Scale

Sketch



Quad. Map _____

Photo No. _____

DESCRIPTION: Steel Rod is Al. cap located 0.55 mile South of Gocke Rd & Campbell Rd intersection; 110 ft North PE #8761; 20ft West of West edge of bit; 2' East of fence line; Cap located at ground level.