

Winnebago County, IL
GPS PROJECT 2000

Station Name WIN 18.6N-11.4W Station No. 122

Section 19, Town 29 North, Range 10 (East) West

Town of Durand, County Winnebago, State Illinois

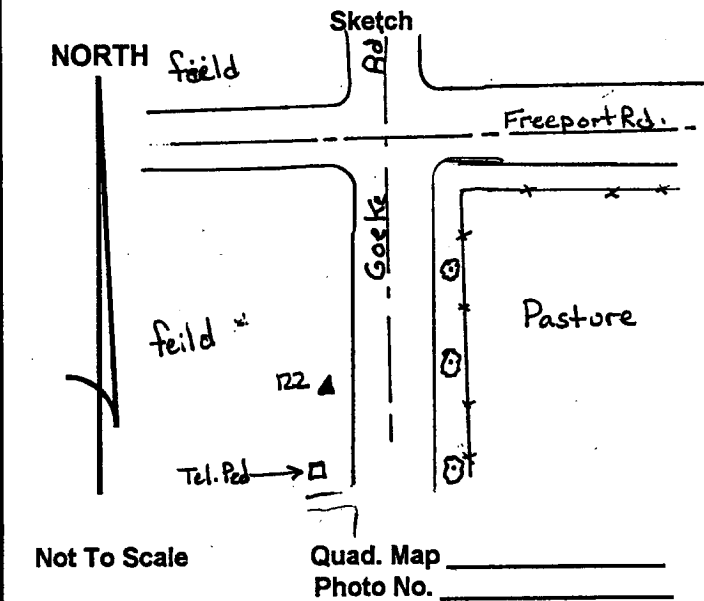
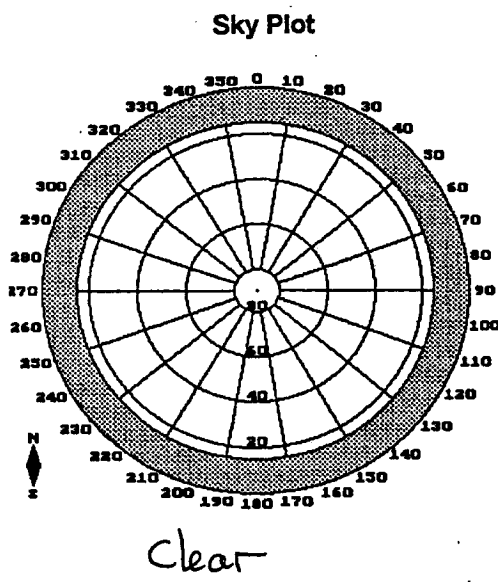
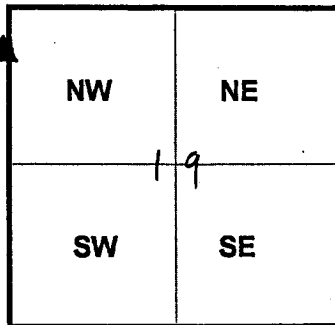
Observer E. Lindas; Date of observation 10/13/00

Order of Control 1ST -Meters -Feet Zone: IL WEST

County Coordinates: N: 638687.101 LAT: 42 25 01.28125 N

H. Datum: NAD 83/91 E: 763179.174 LON: 89 23 56.49149 W

V. Datum: NAVD 88 ELEV: 289.120 ELLIP: 255.680 GH '99 -33.44



DESCRIPTION: Al cap & Steel Rod located 0.10 mile South of E Goeke Rd & Freeport Rd,
70' North of tel. Rd; 50' SW-W of 8" scrub tree; 18' West of West edge
of 6 ft