

## Winnebago County, IL GPS PROJECT 2000

Station Name WIN 05.7N-09.4W A Station No. 120 A

Section 29, Town 26 North, -Range 10 East West

Town of Seward, County Winnebago, State Illinois

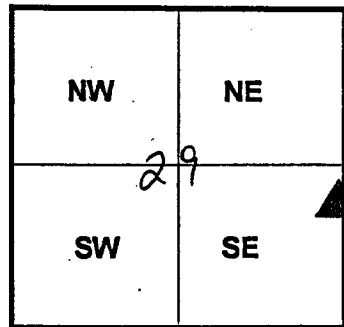
Observer C. Trueloff; Date of observation 16 Nov. 2000

Order of Control 1<sup>ST</sup>  -Meters  - Feet Zone: IL WEST

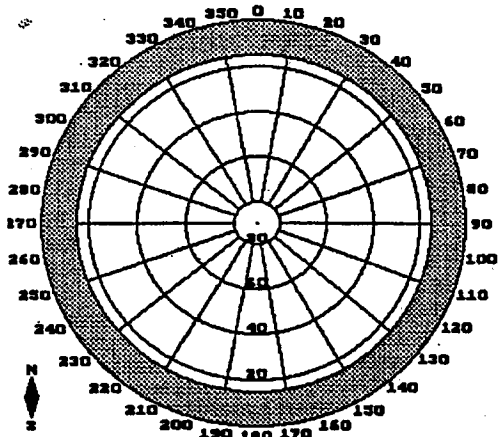
County Coordinates: N: 617120.688 LAT: 42 13 21.27968 N

H. Datum: NAD 83/91 E: 766764.051 LON: 89 21 28.66493 W

V. Datum: NAVD 88 ELEV: 249.480 ELLIP 216.340 GH '99 -33.14

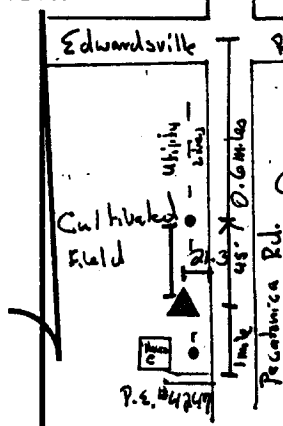


Sky Plot



Clear

NORTH



Sketch

Road

Cultivated Field

Not To Scale

Quad. Map \_\_\_\_\_  
Photo No. \_\_\_\_\_

DESCRIPTION: Station is a stainless steel rod in PVC Pipe. Station is 0.6 miles South of Edmundsville Road, 0.1 miles North of P.S. number 4247, 21.3 feet West of the West End of Parotonica Road, and 1.3 feet West of an orange Carson's witness post, and 45 feet South of utility pole "S-30"